


Solar Energy South Africa

Aeolon renewable energy South Georgia and South Sandwich Islands



Overview

South Georgia and the South Sandwich Islands (SGSSI) is a remote and inhospitable collection of islands, consisting of a main island and a chain of smaller islands known as the South Sandwich Islands. South Georgia is 165 kilometres (103 mi) long and 35 kilometres (22 mi) wide and is by far the largest island in the territory. The territory has a population of 700 people, 311 of whom live on South Georgia.

South Georgia and the South Sandwich Islands (SGSSI) is a territory in the southern Atlantic Ocean. It is a remote and inhospitable collection of islands, consisting of a main island and a chain of smaller islands known as the South Sandwich Islands. South Georgia is 165 kilometres (103 mi) long and 35 kilometres (22 mi) wide and is by far the largest island in the territory. The territory has a population of 700 people, 311 of whom live on South Georgia.

Aeolon renewable energy South Georgia and South Sandwich Island



South Georgia and the South Sandwich Islands

South Georgia and the South Sandwich Islands (SGSSI) is a British Overseas Territory in the southern Atlantic Ocean. It is a remote and inhospitable collection of islands, consisting of South Georgia and a chain of smaller islands known as the South Sandwich Islands. South Georgia is 165 kilometres (103 mi) long and 35 kilometres (22 mi) wide

South Georgia Trips, South Georgia Tours, South Georgia

...

Wildlife highlights of South Georgia and South Sandwich Islands. 1. Penguins: Salisbury Plain, St Andrews Bay, Gold Harbour, and Right Whale Bay house the four largest King penguin colonies, whereas Copper Bay offers a wide variety of wildlife including Macaroni, Gentoo and Chinstrap penguins. 2. Seals: pups play in the surf off Fortuna Bay while enormous Southern elephant

...



Sunrise and Sunset in South Georgia/Sandwich Is.

South Georgia and the South Sandwich Islands:
Country: United Kingdom: Abbreviations: GS, SGS: Capital: King Edward Point: Time Zones: 1:
? Sunrise and ? Sunset in South Georgia/Sandwich Is. (1 Location) King Edward Point: ? 3:46 am: ? 8:56 pm: How was your experience? Thank you for your feedback!

South Georgia and the South Sandwich Islands

Overview History Languages Geography Climate Government Economy Ecology

South Georgia and the South Sandwich Islands (SGSSI) is a British Overseas Territory in the southern Atlantic Ocean. It is a remote and inhospitable collection of islands, consisting of South Georgia and a chain of smaller islands known as the South Sandwich Islands. South Georgia is 165 kilometres (103 mi) long and 35 kilometres (22 mi) wide and is by far the largest island in the territory. The ...



[South Sandwich Islands](#)

The South Sandwich Islands (Spanish: *Islas Sandwich del Sur*) are a chain of uninhabited volcanic islands in the South Atlantic Ocean. They are administered as part of the British Overseas Territory of South Georgia and the South Sandwich Islands. The chain lies in the sub-Antarctic region, about 700 kilometres (430 mi) southeast of South Georgia and 1,700 kilometres (1,100 ...

Grytviken, South Georgia and the South Sandwich Islands, South Georgia ...

Be prepared with the most accurate 10-day forecast for Grytviken, South Georgia and the South Sandwich Islands, South Georgia and the South Sandwich Islands with highs, lows, chance of



South Georgia and the South



South Georgia and South Sandwich Islands

Photos of South Georgia and South Sandwich Islands. view 2 photos. Country Flag. View Details. Country Map. View Details. Locator Map. View Details. Contents. Introduction. Geography. People and Society. Environment. Government. Transportation. Military and Security. Introduction. Background. Tip. Visit the Definitions and Notes page to view a

Sandwich Islands

South Georgia and the South Sandwich Islands
 Basic statistics Current diversification (number of products) 57 Potential new products more complex (percentage) 44 Potential new products 1,196 Export opportunity in more complex products (percentage) 9 Potential new products more complex than the country's average 525



Geology of South Georgia and the South Sandwich Islands

The geology of South Georgia and the South Sandwich Islands is part of the largely submerged Scotia Ridge. The island of South Georgia is unusual among oceanic islands for having pre-Cretaceous sedimentary rocks underlying much of the island and a ...

South Sandwich Islands , Volcanic, Map, & Facts , Britannica

South Sandwich Islands, group of actively volcanic islets in the South Atlantic Ocean, north of the Weddell Sea and 470 miles (760 km)

southeast of the island of South Georgia. They extend for 190 miles (305 km), occupy 120 square miles (310 square km), and are covered with glaciers.



[Südgeorgien - Wikipedia](#)

Südgeorgien (englisch: South Georgia, spanisch: Isla San Pedro oder Georgia del Sur) ist sowohl der Name einer einzelnen Insel als auch die Bezeichnung der Inselgruppe, zu der sie gehört. Das Gebiet zählt politisch zum britischen Überseegebiet Südgeorgien und die Südlichen Sandwichinseln und wird, wie die Falklandinseln, von Argentinien beansprucht.

??????????????

????????????(?: South Georgia and the South Sandwich Islands,??? SGSSI)????????????????????
 ???
 ...



1mwh (500kw/1mw)
 AIR COOLING
 ENERGY STORAGE CONTAINER



South Georgia and the South Sandwich Islands (U.K.)

If rabies exposures occur while in South Georgia and the South Sandwich Islands, rabies vaccines may only be available in larger suburban/urban medical facilities. Rabies pre-exposure vaccination considerations include whether ...

South Georgia and South Sandwich Islands , World Factbook

note: includes Shag Rocks, Black Rock, Clerke Rocks, South Georgia Island, Bird Island, and the South Sandwich Islands, which consist of 11 islands country comparison to the world: 177. Area - comparative . slightly larger than Rhode Island. Land boundaries . 0 km. Coastline . NA. Maritime claims . territorial sea: 12nm exclusive fishing zone



South Georgia and South Sandwich Islands weather

Energy Event management Media Water Data Data. Weather and climate data Research & consulting Research & consulting. Access a meteorologist Climate service International programmes South Georgia and South Sandwich Islands ...

Aeolon Company Profile 2024: Valuation, Funding & Investors

Manufacturer of wind turbine blades intended to serve the renewable energy sector. The company aims to provide wind turbine blades to markets domestically and internationally to environmentally protect the world.



Most Visited Renewable Energy Websites in South Georgia And The South

Discover top Renewable Energy websites in South Georgia And The South Sandwich Islands



and their rankings. Reveal the overall size of the market, its growth dynamics, and the market leaders' web traffic stats. South Georgia And The South Sandwich Islands. Find top websites. Nothing found. We couldn't find any data to match your search

The South Georgia and South Sandwich Islands Order 1985

Legislation is available in different versions: Latest Available (revised):The latest available updated version of the legislation incorporating changes made by subsequent legislation and applied by our editorial team. Changes we have not yet applied to the text, can be found in the 'Changes to Legislation' area.



Most Visited Renewable Energy Websites in South Georgia And The South

Discover top Renewable Energy websites in South Georgia And The South Sandwich Islands and their rankings. Reveal the overall size of the market, its growth dynamics, and the market leaders' web traffic stats.

Aeolon Company Profile 2024: Valuation, Funding

Manufacturer of wind turbine blades intended to serve the renewable energy sector. The company aims to provide wind turbine blades to markets domestically and internationally to environmentally protect the world.




Search for property in South Georgia and South Sandwich Islands

Property in South Georgia and South Sandwich Islands. Find property in South Georgia and South Sandwich Islands with Rightmove .uk - the UK's number one property website. We are pleased to offer a range of property in South Georgia and South Sandwich Islands. If you are looking for your dream property in South Georgia and South Sandwich

List of settlements in South Georgia and the South Sandwich Islands

Settlements in South Georgia and the South Sandwich Islands; Name Location (island) Type Founded Status
 Corbeta Uruguay base: Thule Island: Permanent 1976 Abandoned (1982)
 Godthul: South Georgia: Semi-permanent 1908 Abandoned (1929)
 Grytviken: South Georgia: Semi-permanent 1904 Operating
 Husvik: South Georgia: Semi-permanent 1907




South Georgia and the South Sandwich Islands



Learn more about South Georgia and the South Sandwich Islands - Authorized Distributors at [ysi.be_ixf; dotnet_sdk; dotnet_sdk_1.4.12](http://ysi.be_ixf.dotnet_sdk.dotnet_sdk_1.4.12); 16 ms; Biofuels & Renewable Energy; Bioprocessing and Online Monitoring & Control; Cell Culture; Flooding; Food & Beverage; General & Environmental Lab;

South Georgia and South Sandwich Islands , SpringerLink

HISTORY. South Georgia was probably first sighted by a London merchant, Antonio de la Roche, and then in 1756 by a Spanish Captain, Gregorie Jerez. The first landing and exploration was undertaken by Captain James Cook, who formally took possession in the name of



Contact Us

For catalog requests, pricing, or partnerships, please visit:
<https://ian-solar.co.za>