

## Solar Energy South Africa

# Avora energy Heard and McDonald Islands



## Overview

---

Heard Island and McDonald Islands (HIMI) in 1947. In 1997, the population was 1600, with 1000 of these being 3700, and 80% of the population.

The United Kingdom formally established its claim to Heard Island in 1910, marked by the raising of the Union Flag and the erection of a beacon by Captain Evensen, master of the Mangoro. Effective government, administration and control of Heard Island and the McDonald Islands was transferred to the Australian government on 26 December 1947 at the commencement of the first

## Avora energy Heard and McDonald Islands

---



### [Îles Heard-et-MacDonald -- Wikipédia](#)

Les îles Heard-et-MacDonald, en anglais Heard and McDonald Islands et Territory of Heard Island and McDonald Islands [1], sont un territoire extérieur de l'Australie situé dans le sud de l'océan Indien, sur la plaque antarctique. Il est constitué d'un petit archipel, les îles McDonald, ainsi que d'une île isolée, l'île Heard. Situé à 422 km au sud-sud-est des îles Kerguelen, à 1 ...

### Download Flag of Heard Island and McDonald Islands vector

Vector images of flag of Heard Island and McDonald Islands available to free download. completely free for commercial and non-commercial use (public domain) based on vector file from Wikimedia Commons; SVG, PDF (Adobe Acrobat), AI (Adobe Illustrator) or EPS format; we appreciate backlink to <https://flagpedia>



### [????\(?????????????\)\\_??](#)

???(Heard Island),??????,??????????????3800??,??  
 ???2000??,??????????40??,??????????????1953?,??  
 ??????????????????1997????????????????????????  
 ??? ...

### Heard Island and McDonald Islands Marine Reserve

The Heard Island and McDonald Islands (HIMI) Marine Reserve was established in October 2002. The Reserve is a Commonwealth reserve, declared under section 344 of the Environment Protection and Biodiversity Conservation Act 1999 (the EPBC Act).



???????????

??????????(?: Heard Island and McDonald Islands,?:HIMI),??????????,1947??????  
 ????,1997??????????(?????????)? ??????1600?????  
 ???;????????????1000????????????,?????3700????????

[About: Heard Island and McDonald Islands](#)

The Territory of Heard Island and McDonald Islands (HIMI) is an Australian external territory comprising a volcanic group of mostly barren Antarctic islands, about two-thirds of the way from Madagascar to Antarctica. The group's overall size is 372 km<sup>2</sup> (144 sq mi) in area and it has 101.9 km (63 mi) of coastline. Discovered in the mid-19th century, the islands lie on the ...

**Applications**



[Heard Island and McDonald Islands](#)

OverviewAdministration and economyHistoryGeographyWildlifeSee alsoFurther readingExternal links

The United Kingdom formally established its claim to Heard Island in 1910, marked by the



raising of the Union Flag and the erection of a beacon by Captain Evensen, master of the Mangoro. Effective government, administration and control of Heard Island and the McDonald Islands was transferred to the Australian government on 26 December 1947 at the commencement of the first

??????????

??????????(?:Heard Island and McDonald Islands  
,?:HIMI),??????????,1947??????????,1997????????  
???(?????????)?????????1600?????????;????????????100  
0??????????,?????3700?????????,?????????80%?????  
????,????????? ...



????????????????

???????????????? (?????????????????????Heard Island  
and McDonald Islands ?:HIMI) ??????????????????  
1947?????????????????  
1997?????????????????(????)?????????

## Heard Island and McDonald Islands

Commonwealth of Australia since 1953. The Heard Island and McDonald Islands Act 1953 provides the legislative basis for the Territory's administration. Administration of the Territory is the responsibility of the Australian Government department that administers the Heard Island and McDonald Islands Act 1953. This responsibility has





## [Heard Island and McDonald Islands](#)

The Territory of Heard Island and McDonald Islands (HIMI; ISO 3166 region code: HMD, HM, 334;) is an Australian external territory comprising a volcanic group of mostly barren Antarctic islands, about two-thirds of the way from Madagascar to Antarctica. The group's overall land area is 372 km<sup>2</sup> (144

## [Heard and McDonald Islands](#)

This 3 days itinerary is the perfect guide to the best things to see in Heard and McDonald Islands. It includes day-by-day activities, travel tips, and the top places to visit. Day 1: Arrival and Initial Exploration. Morning. Arrive at Heard Island via expedition vessel, typically from ...



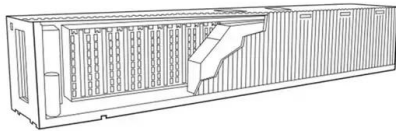

## **Heard Island and McDonald Islands Marine Reserve**

: Heard Island and McDonald Islands Marine Reserve Management Plan 2014-2024. Department of the Environment, Canberra 2014, ISBN 978-1-876934-25-5 (englisch, online [PDF; 4,5 MB]). Heard Island & McDonald Islands. Offizielle Website. Australian Government - Department of the Environment and Energy - Australian Antarctic Division (englisch).

## [Heard Island And McDonald Islands](#)

Many vascular plants are also found on the Heard and McDonald Islands. Elephant seals in Heard Island. Image source: Heard Island Expedition/laikolosse/Flickr. The main native

fauna of the Heard and McDonald Islands include several insects along with large populations of seals, penguins, petrels, albatrosses, and other seabirds.



## **(PDF) Heard Island and the McDonald Islands: A window into ...**

McDonald Island is much smaller (2.5 km<sup>2</sup>), about 100 000 years old and totally ice-free, and is predominantly composed of phonolitic rocks. 9, 10 During the campaign, signs of volcanic activity

## [Heard and McDonald Islands](#)

Located in the Southern Ocean, this Australian external territory comprises mainly two volcanic islands, Heard Island and the McDonald Islands, featuring stark volcanic landscapes, glaciers, and the highest mountain in Australian territory, Mawson Peak. Significance.




## **Heard and McDonald Islands McDonald Islands**

Heard and McDonald Islands Heard and McDonald Islands This is one of the wildest and remotest places on earth. Heard Island is dominated by Big Ben, Australia's highest mountain and an active volcano, under a deep mantle of snow and glaciers. On the horizon, the volcanic McDonald Islands rise precipitously out of the world's stormiest waters.

## Location and geography - Heard Island and McDonald Islands

The subantarctic island group of Heard Island and McDonald Islands (HIMI) is located in the southwest Indian Ocean at about 53°S, 73°30'E. The islands are around 4,100 kilometres southwest of Perth, Western Australia, 4,700 kilometres southeast of Africa and 1,000 kilometres north of Antarctica.




### [Hearduv ostrov a McDonaldovy ostrovy](#)

World Heritage Places - Heard and McDonald Islands [online]. Australian Government - Department of the Environment and Energy [cit. 2017-01-08]. Dostupné online. (anglicky) Heard Island and McDonald Islands oficial web site [online]. Australian Government - Department of the Environment and Energy - Australian Antarctic Division [cit. 2017-01-08].

## Heard Island and McDonald Islands - Travel guide at Wikivoyage

Heard Island and McDonald Islands are uninhabited, barren, Subantarctic islands in the Southern Ocean, far due south of India and roughly 400 km southeast of Kerguelen of the French Southern and Antarctic Lands. The islands are administered by Australia and listed as a UNESCO World Heritage site. Although it's administered by Australia, the islands are approximately 4,000 ...



[Heard en McDonaldeilanden](#)



De Heard en McDonaldeilanden (Engels: Heard Island and McDonald Islands (HIMI)) zijn een onbewoonde onherbergzame subantarctische eilandengroep in het zuiden van de Indische Oceaan op de breedtegraad van Vuurland en op dezelfde lengtegraad als Mumbai. Ze liggen op 1700 km van Antarctica en op 4100 km zuidwestelijk van Perth eilanden vallen onder de ...

**'Missed Opportunity' on Heard & McDonald Islands Reserve ...**

An alliance of 27 environmental groups\* today welcomed the expansion of Australia's Heard Island and McDonald Islands Marine Reserve near Antarctica, but said the government of Prime Minister Anthony Albanese had missed a rare opportunity to protect globally important feeding grounds for penguins, seals and albatross.



[Heard and Mcdonald Islands](#)

HEARD AND MCDONALD ISLANDS AUSTRALIA  
 Heard Island and the McDonald Islands are in the Southern Ocean, approximately 4,100 km south-west of Perth and 1,700 km from the Antarctic continent. Their distinctive conservation value is as one of the world's rare pristine island ecosystems which have virtually no ...

[??????????????????\\_??](#)

????????????(?:Heard Island and McDonald Islands  
 ,?:HIMI),????????????,1947????????????,1997????  
 ?????? (????????? ...



## [Heard Island and McDonald Islands](#)

The Territory of Heard Island and McDonald Islands [2] [3] (HIMI; [4] ISO 3166 region code: HMD, HM, 334; [5]) is an Australian external territory comprising a volcanic group of mostly barren Antarctic islands, about two-thirds of the way ...

## Contact Us

---

For catalog requests, pricing, or partnerships, please visit:  
<https://ian-solar.co.za>