

## Solar Energy South Africa

# Besss Bonaire Sint Eustatius and Saba



## Overview






---

The Caribbean Netherlands is a geographic region of the Netherlands located outside of Europe, in the Caribbean, consisting of three special municipalities. These are the islands of Bonaire, Sint Eustatius, and Saba, as they are also known in legislation, or the BES islands for short. The islands are officially classified as public bodies in the Netherlands and as ov. The Caribbean Netherlands is a geographic region of the Netherlands located outside of Europe, in the Caribbean, consisting of three special municipalities. These are the islands of Bonaire, Sint Eustatius, and Saba, as they are also known in legislation, or the BES islands for short. The islands are officially classified as public bodies in the Netherlands and as overseas territories of the European Union; as such, European Union law does not automatically apply to them. Bonaire (including the islet of Klein Bonaire) is one of the Leeward Antilles and is located close to the coast of Venezuela. Sint Eustatius and Saba are in the main Lesser Antilles group and are located south of Sint Maarten and northwest of Saint Kitts and Nevis. The Caribbean Netherlands, which should not be confused with the more comprehensive Dutch Caribbean, has a population of 30,397.

The three islands gained their current status following the on 10 October 2010. At the same time, the islands of and became constituent countries (: landen) within the . The island of is also an constituent country of the Kingdom; Aruba gaining its status in 1986 after seceding from The three islands gained their current status following the on 10 October 2010. At the same time, the islands of and became constituent countries (: landen) within the . The island of is also an constituent country of the Kingdom; Aruba gaining its status in 1986 after seceding from . The constituent countries of the Dutch kingdom are autonomous (self-governing) while the special municipalities (Caribbean Netherlands) are legally part of the constituent country of The Netherlands. The Kingdom Of The Netherlands consists of the constituent countries of Aruba, Curaçao, Sint Maarten and The Netherlands (which includes Bonaire, Saba, St. Eustatius). The term "" may refer to the three special municipalities (e.g. for stamps), but may also refer to all of the Caribbean islands within the Kingdom of the Netherlands. The population of the Caribbean Netherlands is 30,397 as of 2024. Their total area is 328 square kilometres (127 sq mi). In 2012, the islands of the Caribbean Netherlands voted for the first time, due to being special municipalities of the Kingdom of the Netherlands, in the .

The special municipalities (: bijzondere gemeenten) carry many of the

functions normally performed by . The executive power rests with the Governing Council headed by an Island governor. The main democratic body is the . Dutch citizens of these three islands are entitled to vote in Dutch national elections and (as all Dutch nationals). The special municipalities (: bijzondere gemeenten) carry many of the functions normally performed by . The executive power rests with the Governing Council headed by an Island governor. The main democratic body is the . Dutch citizens of these three islands are entitled to vote in Dutch national elections and (as all Dutch nationals) in European elections. Officially the islands are classed in Dutch law as being (literally translated as "public bodies") and not gemeenten (). Unlike normal municipalities, they do not form part of a and the powers normally exercised by provincial councils within municipalities are divided between the island governments themselves and the central government by means of the National Office for the Caribbean Netherlands. For this reason, they are called "special" municipalities. Many Dutch laws make special provisions for the Caribbean Netherlands. For example, is not on the same level as it is in the European Netherlands. National OfficeThe National Office for the Caribbean Netherlands (: Rijksdienst Caribisch Nederland) is responsible for taxation, policing, immigration, transport infrastructure, health, education, and social security in the islands and provides these services on behalf of the Government of the Ne.

The Caribbean Netherlands form part of the . Within this island group: • is part of the within the island chain off the coast. The Leeward Antilles have a mixed volcanic and coral origin. • and are part of the The Caribbean Netherlands form part of the . Within this island group: • is part of the within the island chain off the coast. The Leeward Antilles have a mixed volcanic and coral origin. • and are part of the within the . They are located east of and the . The locals (French, Spanish, and the locally spoken English) consider them part of the Windward Islands, although, in the international English language, the refer to other islands further south. These two islands are of volcanic origin and hilly, leaving little ground suitable for . The highest point is , 887 m (2,910 ft), on . This is the highest point in the country and in the entire Kingdom of the Netherlands. •  •  •  •  • 

Until 1 January 2011, the three islands used the ; after that all three switched to the , rather than the (which is used in the European Netherlands) or the (which is being adopted by the other two former Antillean islands of and ).

The telephone remains , that of the former Netherlands Antilles, and is shared with Curaçao. The has assigned the country code for these islands. The has not established a root zone for the Internet and whether it will be used is unk. The telephone remains , that of the former Netherlands Antilles, and is shared with Curaçao. The has assigned the country code for these islands. The has not established a root zone for the Internet and whether it will be used is unknown.

• • • • • • • • • • , the ISO codes for the subdivisions of the Caribbean Netherlands• .

• • • •

What are Bonaire St Eustatius & Saba?

Bonaire, St. Eustatius, and Saba, also known as the "BES islands," comprise the trio of Dutch territories called the Caribbean Netherlands. Luring many nature lovers and eco-tourists, all three islands offer excellent opportunities for diving, swimming, snorkeling, and hiking.

What are Bonaire & Sint Eustatius?

These are the islands of Bonaire, Sint Eustatius, and Saba, [ 10 ][ nb 1 ] as they are also known in legislation, or the BES islands (an acronym of their names; most people believe, however, it's an acronym for 'Bijzondere Eilandelijke Status' meaning special island status) for short.

What are the Dutch Caribbean islands – Bonaire Sint Eustatius & Saba?

Welcome to the serene and captivating world of the Dutch Caribbean – Bonaire, Sint Eustatius, and Saba. Known for their striking natural beauty, rich history, and vibrant culture, these islands offer an escape into a tropical paradise, each with its unique allure.

Who is the representative of Bonaire Sint Eustatius & Saba?

The Representative for the public bodies of Bonaire, Sint Eustatius and Saba represents the Government of the Netherlands on the islands and also performs tasks similar to a King's Commissioner. [citation needed] The current representative is Gilbert Isabella.

How do I get to Bonaire & Sint Eustatius?


Reaching Bonaire, Sint Eustatius, and Saba usually starts with a flight to one of the larger neighboring islands, such as St. Maarten, before taking a smaller regional aircraft into the islands' respective airports: Flamingo International Airport in Bonaire, F.D. Roosevelt Airport in Sint Eustatius, and Juancho E. Yrausquin Airport in Saba.

Which is better Sint Eustatius or Saba?

Sint Eustatius, often referred to as Statia, offers a rich history, lush landscapes, and excellent hiking opportunities. Saba, known as the 'Unspoiled Queen,' boasts dramatic scenery, including the highest point in the Netherlands, Mount Scenery, and is a haven for nature lovers and adventure seekers.

## Besss Bonaire Sint Eustatius and Saba

---




### Bonaire, Sint Eustatius, and Saba in International ...

3 ???· Bonaire, Sint Eustatius, and Saba have distinct geographic and economic characteristics that make them interesting players for the Netherlands, the EU and other international actors to engage with. While their small size, ...

### Homepage

Saba Saba Celebrates World Food Day with Focus on Sustainability and Local Food Security  
 Sint Maarten Over 60,000 Endangered Eels Seized in Sint Maarten During Wildlife Trafficking Bust.  
 Economy Shops in Kralendijk Allowed to Open on Christmas Day Due to Cruise Ship Visit.  
 Government CBS BES Presents Yearbook to Governor Soliano



### Pizza Mare Bonaire , Kralendijk Bonaire, Sint Eustatius and Saba

Pizza Mare Bonaire, Kralendijk. 747 likes · 4 talking about this. Pizza Mare guaranteed a perfect setting for a romantic dinner or a special occasion with the family, with variety of different  
 Pizza Mare Bonaire , Kralendijk Bonaire, Sint Eustatius and Saba

[Karibische Nederlande - Wikipedia](#)

Königreich der Niederlande inkl. der BES-Inseln.

Die Karibischen Niederlande (niederländisch Caribisch Nederland) bestehen aus den drei Inseln Bonaire, Sint Eustatius und Saba sowie deren Nebeninseln in der Karibik. Sie waren bis zu deren Auflösung am 10. Oktober 2010 Teil der Niederländischen Antillen. Seither gehören sie innerhalb des Königreichs der Niederlande als ...



### Population of Bonaire, Sint Eustatius and Saba

In Bonaire, Sint Eustatius and Saba there are 93.52 people per square kilometers (0.386102 square miles), if spaced out evenly. 10.71 infants die at birth out of a 1000 new born in Bonaire, Sint Eustatius and Saba.

### Ocean Club Saba , The Bottom Bonaire, Sint Eustatius and Saba

Ocean Club Saba, The Bottom. 433 likes · 55 were here. A barefoot chic experience, Ocean Club offers an eclectic choice of Caribbean flavors. Ocean Club Saba , The Bottom Bonaire, Sint Eustatius and Saba

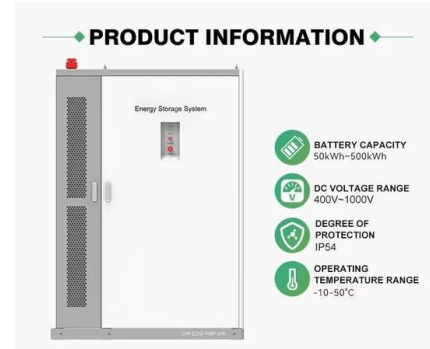


### Beer & Burgers Bonaire , Kralendijk Bonaire, Sint Eustatius and Saba

Beer & Burgers Bonaire, Kralendijk. 2,049 likes · 6 talking about this · 824 were here. The best burgers in town! Beer & Burgers is a casual restaurant. Serving hamburgers and (craft)beers

## Send money to Bonaire, Sint Eustatius and Saba

Compare international money transfer and remittance exchange rates before you send money! Our online comparison calculator covers destinations all over the world including the USA, Canada, UK, Australia, New Zealand (NZ), Western Europe / European Union, Asia, Africa, Latin America and many more.



## [Sint Eustatius](#)

Sint Eustatius (Sant'Eustachio, detta anche Saint Eustace o Statia) è un'isola che costituisce una municipalità speciale dei Paesi Bassi (in olandese: bijzondere gemeente), situata nel Mar dei Caraibi. È situata a est delle Isole Vergini. L'isola prende il nome da Sant'Eustachio. Assieme a Bonaire e Saba fa parte delle Isole BES (o Paesi Bassi caraibici).

## Bonaire, Sint Eustatius, and Saba International Travel Information

Crime: Bonaire, Saba, and Sint Eustatius are all assessed as low-crime areas as their small populations provide a high level of social control and their police forces are professional and responsive. Those crimes that do occur are generally non-violent, financially-motivated, and opportunistic in nature such as pickpocketing, thefts of unattended bags, and smash and ...



## Same-sex marriage in Bonaire, Sint Eustatius and Saba

Same-sex marriage has been legal in Bonaire,

Sint Eustatius and Saba since 10 October 2012, the effective date of legislation passed by the States General of the Netherlands enabling same-sex couples to marry. [1] [2] The Caribbean Netherlands was the first jurisdiction in the Caribbean to legalise same-sex marriage, and was followed a few months later by French territories, ...



??????

?????(?: Sint Eustatius ),???? [3] (?: Stata,????),???? ?????????,????????,????????(????),????????????????????BES????????????????????,??21????,??




????????????????????????????

????????????????????????(?: Bonaire, Sint Eustatius en Saba )????????????????3????(????????????????????)????????????????????????????????????

Bonaire, Saint Eustasius and Saba  
?????

Bonaire, Saint Eustasius and Saba  
????????????(?:Caribisch Nederland)????????????  
????????????????????????BES?,????????????????ISO  
3166-1



## Search hotels in Saint Eustatius, Bonaire St. Eustatius and Saba

Search hotels in Saint Eustatius, Bonaire St. Eustatius and Saba Enter your dates and choose from 1,093 hotels and other places to stay Type your destination. Error: Enter a destination to start searching. + Check-in + Check-out Calendar; I'm ...



## [Best Brand Beverages Bonaire B.V.](#)

home / business directory / wholesale trade / merchant wholesalers, nondurable goods / beer, wine, and distilled alcoholic beverage merchant wholesalers / bonaire, sint eustatius and saba / bonaire / kralendijk / best brand beverages bonaire b.v.



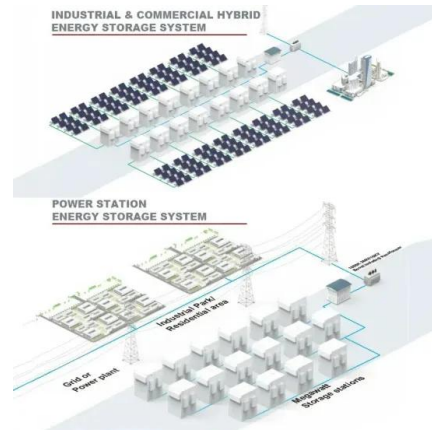
## Top 10 Surf Camps in Bonaire, Sint Eustatius and Saba

Find heaven on a Bonaire, Sint Eustatius and Saba surf camps The islands of Bonaire, St Eustatius and Saba are part of the Kingdom of Netherlands. Part of the Caribbean Netherlands, these exotic islands have become special municipalities in 2010. They are wonderful destinations for relaxation, kitesurfing, windsurfing, and even sailing.

## Changes Bonaire , Kralendijk Bonaire, Sint Eustatius and Saba

Changes Bonaire, Kralendijk. 2,218 likes · 2 talking about this · 9 were here. We carry all the top brands of shoes, casual and fitness clothing,

and accessories to complete your look. And the best



## [ISP in Bonaire, Sint Eustatius and Saba](#)

However, if you already have an Bonaire, Sint Eustatius and Saba internet connection, you can simply perform the speed test with Test my internet speed in order to know how prompt are your best internet providers in Bonaire, Sint Eustatius and Saba in terms of offering services.

## Contact Us

---

For catalog requests, pricing, or partnerships, please visit:  
<https://ian-solar.co.za>