
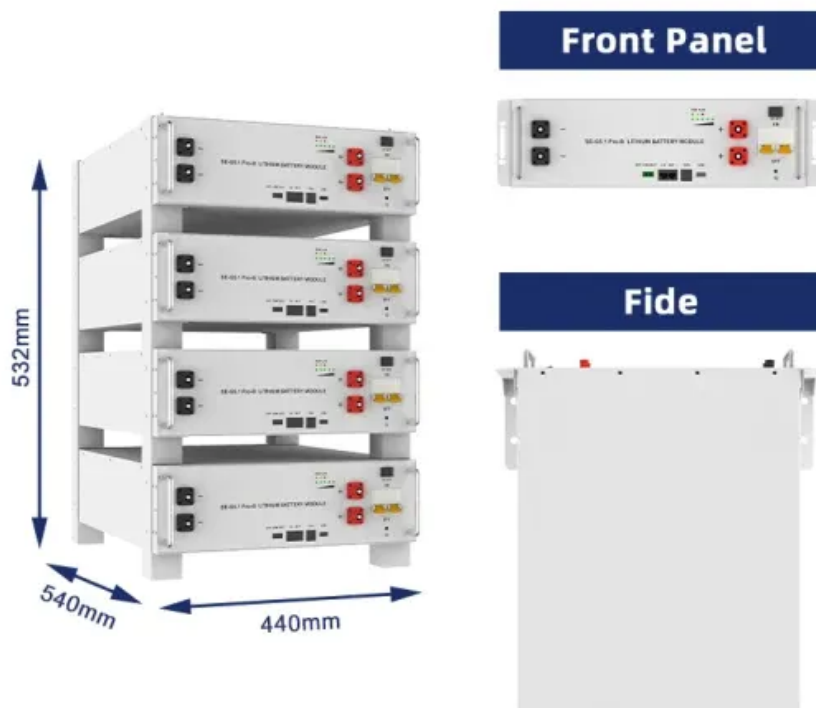


Solar Energy South Africa

Best solar company in the world South Georgia and South Sandwich Islands



Best solar company in the world South Georgia and South Sandwich

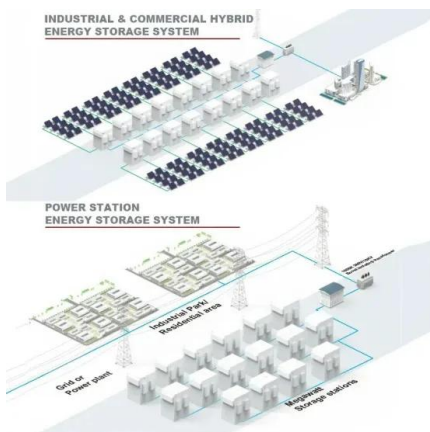


South Georgia and the South Sandwich Islands

South Georgia and the South Sandwich Islands (English) top-level Internet domain.gs. 0 references. locator map image. South Georgia and the South Sandwich Islands in United Kingdom.svg World Historical Gazetteer place ID. 12346824. 0 references . Sitelinks. Wikipedia (119 entries)

Frequently Asked Questions - Government of South Georgia & the South ...

South Georgia is situated 800 miles SE of the Falkland Islands. The main island of South Georgia is approximately 170 km long and between 2 and 40 km wide and occupies an area of 3,755 km², more than half of which is permanently ice covered. The coast is rich in wildlife and home to huge colonies of penguins, seals and albatross.




South Georgia Cruises & Island Tours , Swoop Antarctica

Immerse yourself in the largest king penguin colonies on the planet, home to an almost uncountable number of birds.; Wade ashore on South Georgia's beaches to watch battling bull elephant seals or playful fur seal pups gambolling in the surf.; Retrace the final leg of Shackleton's epic hike across the island to the old whaling station at Stromness.; Gaze in awe at some of ...

South Georgia and the South Sandwich Islands

Get all the basic details about South Georgia and the South Sandwich Islands. including capital and currency, country codes, population, phone code, tld, postal code, area etc. Dashamlav. Home. Knowledge Base. World. Country. South Georgia and the South Sandwich Islands; Top-level Domain.gs: Format of Postal Code: Last updated on 12 April



- 1 PCS Module
- 2 Battery room
- 3 Grid side circuit breaker
- 4 Load side circuit breaker
- 5 OPV1 side circuit breaker
- 6 OPV2 side circuit breaker
- 7 High Volt Box
- 8 BAT side circuit breaker
- 9 LCD display screen
- 10 MPPT

South Georgia and the South Sandwich Islands

South Georgia and the South Sandwich Islands. Published: September 2018. Citation: UNEP-WCMC. 2018, A review of terrestrial protected areas: South Georgia and the South Sandwich Islands. Cambridge, UK. The UN Environment World Conservation Monitoring Centre (UNEP-WCMC) is the specialist biodiversity assessment centre of

[SGSSI Environment](#)

Here's a summary of how the Government of South Georgia & the South Sandwich Islands is protecting this UK Overseas Territory for wildlife and for people: The Government designated one of the world's largest sustainable use Marine Protected Areas (MPAs) in 2012 which seeks to protect the marine life and maintain ecological processes while



Lonely Volcanoes of the South Sandwich Islands

They are one of the few island chains in the



world that weren't populated (to our knowledge) before European explorers and merchants found them starting in the mid 17th century. Argentina has claimed the South Sandwich Islands and South Georgia as its territory since the late 1920s. Since Argentina's ill-fated attempt to take the closer

South Georgia and The South Sandwich Islands

South Georgia and The South Sandwich Islands : Stamps : Years List : Colnect. Buy, sell, trade and exchange collectibles easily with Colnect collectors community. Only Colnect automatically matches collectibles you want with collectibles collectors offer for sale or swap. Colnect collectors club revolutionizes your collecting experience!



Top South Georgia & South Sandwich Islands Tours

South Georgia & South Sandwich Islands Tours & Travel Packages 2024/2025 Our 6 most popular South Georgia & South Sandwich Islands trips. Compare tour itineraries from 8 tour companies. 0 reviews.

Flag of South Georgia and the South Sandwich Islands

The flag of South Georgia and the South Sandwich Islands was granted on 3 October 1985, when the Territory was created. Islands is the heraldic device consisting of a shield charged with a ram on tussock grass in a blue field at the top and a sailing ship on white and blue wavy

lines underneath. Adopted in 1948, it has been the coat of arms



South Georgia and South Sandwich Islands Travel & Surf Guide

Know Before You Go. Get the best South Georgia and South Sandwich Islands travel and weather info along with live HD South Georgia and South Sandwich Islands cams. Access to the world's best surf

South Georgia and the South Sandwich Islands

South Georgia and the South Sandwich Islands Cruises to Antarctica, Polar Travel With Cool Antarctica and Antarctica Travels Notes * Prices are per person. the lowest price is usually for triple occupancy in a basic cabin, the highest for double occupancy in the best available suite. Options such as kayaking are usually booked when the cruise is booked, they may be at ...



South Georgia and South Sandwich Islands Quiz

Can you complete the fact file for the South Georgia and South Sandwich Islands? Test your knowledge on this geography quiz and compare your score to others. Today's Top Quizzes in

World. Browse World. Top Contributed Quizzes in Geography. 1 Countries of the World - No Outlines Minefield Company. About Us Stats Jobs. Go Orange ...



South Georgia, Antarctica & South Sandwich Islands Cruise

Summary. Welcome to our South Georgia & Antarctic Odyssey featuring the South Sandwich Islands expedition.. On this epic voyage, not only will you explore the famed white continent, discover the Falklands~Malvinas, encounter the wildlife haven in South Georgia, you will also sail to the South Sandwich Islands, a chain of seldom-visited volcanic islands located 740 km (460 ...



Fisheries Overview - Government of South Georgia & the South Sandwich

The Government goes beyond the standards imposed by this international Convention meaning that it operates some of the best managed fisheries in the world. The South Georgia toothfish fishery received one of the highest Marine Stewardship Council (MSC) certifications and is a model for how sustainable fishing and environmental conservation can

[South Georgia and](#)

South Georgia & the South Sandwich Islands is a self-governing British overseas territory in the South Atlantic Ocean, east of the top of South

America. The island wildlife sanctuary is breathtakingly beautiful, once visited, is not easily forgotten. Its snow covered peaks, blue glacier ice and emerald green bays are magnificent sights.



Best Solar Companies In Georgia Of 2024 - Forbes Home

In this article, we've focused on the titans of the industry -- the largest solar companies in the world -- and explored their crucial role in shaping the future of energy. We've also highlighted key metrics like installed ...

Marine Protected Area - Government of South Georgia & the South ...

The South Georgia and South Sandwich Islands Marine Protected Area (SGSSI-MPA) is one of the world's largest MPAs, covering an area of 1.24 million km² (an area 5 x larger than the UK). It was established in 2012 with the aim of conserving the rich marine biodiversity within the Territory's maritime zone and provides a framework for our



South Georgia and the South Sandwich Islands


South Georgia lies in the South Atlantic Ocean, about 1390 km south by east of the Falkland Islands, in 54-55°S, 36-38°W has a land area of 3756 km², including satellite islands, but



excluding the South Sandwich Islands which form a separate island group. The main island itself, also called Pepys Island, or San Pedro in Spanish, has an area of 3528 km².

Category : Maps of South Georgia and the South Sandwich Islands

Countries that support the United Kingdom's claim to sovereignty over the Falkland Islands, South Georgia, and South Sandwich islands.png
1,357 × 617; 36 KB Drake Passage - Falklands - South Georgia - South Sandwich Islands 1.png
518 × 363; 16 KB



News Stories - Government of South Georgia & the South Sandwich Islands

GSGSSI would like to congratulate Tristan da Cunha on the establishment of their new Marine Protection Zone. With the establishment of this protected area, Tristan da Cunha joins South Georgia & the South Sandwich Islands and other UK Overseas Territories, including Ascension, St Helena, Pitcairn and the British Indian Ocean Territory, in making a lasting commitment to ...

Boundaries: South Georgia and the South Sandwich ...

Perched like small dots in the middle of the South Atlantic Ocean between South America,

Africa, and the continent of Antarctica, South Georgia and the South Sandwich Islands have limited territory and a tiny population. ...



[South Georgia Cruises](#)

A trip to South Georgia in the remote southern Atlantic reveals its 9,000-foot peaks and some 160 glaciers among converging ocean currents that feed some of the greatest densities of megafauna on the planet. It is a stop on many Antarctic tours, along with the Falkland Islands. South Georgia island is known for its large populations of king penguins, seals, and various sea birds, ...

South Georgia & the South Sandwich Islands

Falkland Islands August 2023 Dear Candidate, Visitor Manager Role Thank you for your interest in a role with the Government of South Georgia & the South Sandwich Islands (GSGSSI). South Georgia & the South Sandwich Islands is a UK Overseas Territory situated in the South Atlantic, 800 miles south east of the Falkland Islands.



South Georgia and South Sandwich Islands Currency Travel

Currency guide to South Georgia and South Sandwich Islands and British pound (GBP) rates and money saving tips - Travel Money &


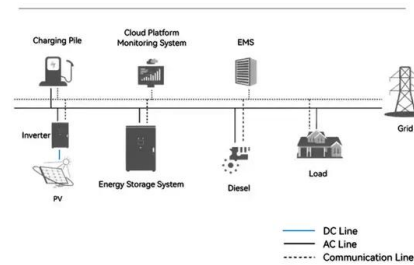


Transfers. the pound, or sterling, is the world's fourth most traded currency. Reputedly, sterling is 1200 years old. BER is operated by Best Exchange Rates Pty Ltd, a company incorporated under the laws of

Five Things to Do in the South Sandwich Islands

The king penguins that roam South Georgia and the South Sandwich Islands are Antarctica's iconic symbol and one of the most beloved and spectacular sights for visitors. The penguins stand at an impressive three feet high and can be spotted at most of ...

System Topology



Grytviken Climate, Weather By Month, Average Temperature (South Georgia ...

A wet day is one with at least 0.04 inches of liquid or liquid-equivalent precipitation. The chance of wet days in Grytviken varies throughout the year. The wetter season lasts 5.9 months, from November 15 to May 13, with a greater than 33% chance of a given day being a wet day. The month with the most wet days in Grytviken is February, with an average of 12.2 days with at ...

Contact Us

For catalog requests, pricing, or partnerships, please visit:

<https://ian-solar.co.za>