

Solar Energy South Africa

British Indian Ocean Territory artha resources corp



Overview

6°00'S 71°30'E / 6.000°S 71.500°E 英国印度洋
领土BIOT 2300 60
6 71 30
6°00'S 71°30'E / 6.000°S 71.500°E 英国印度洋
领土BIOT 2300 60
6 71 30
B-52
2024 10 3

1810
1810
1965 11 8
1966
1971
1976 6 23
2024 10 3

2300 60
2 3
2300 6
0 2 3
2004
3,000 B-52

3500 Govern
or Commissioner
Administrator Leigh
Turner 2005 2 Tony
Humphries 3500
Governor
Commissioner
Administrator
Leigh
Turner 2005 2
Tony
Humphries
1970

British Indian Ocean Territory artha resources corp



????????

????????(?: British Indian Ocean Territory,???BIOT)????????????????,????????2300??????????,????????60?????.
????????????????,????????????????,????6?????71?30????????
????????????????

Revised Regulations , British Indian Ocean Territory

Revised Regulations of the British Indian Ocean Territory Proclamation 2024; Revised Regulations etc. of BIOT - Chapter F. The Immigration (Exemption) Regulations 1971 F.1; The Prohibited Imports & Exports Control Order 2009 F.2; The BIOT (Immigration) Order Notice of Exemption Order 2017 F.3; Revised Regulations etc. of BIOT - Chapter G



????????

????????(?: British Indian Ocean Territory,???BIOT)????????????????,????????2300??????????,????????60?????.
????????????????,????????????????,????6?????71?30????????



British Indian Ocean Territory

British Indian Ocean Territory was the UK's 226th largest trading partner in the four quarters to the

end of Q3 2020 accounting for less than 0.1% of total UK trade.¹ In 2019, the outward stock of foreign direct investment (FDI) from the UK in British Indian



Território Britânico do Oceano Índico - Wikipédia, a enciclopédia ...

O Território Britânico do Oceano Índico é um território britânico ultramarino situado no meio do oceano Índico, aproximadamente a metade do caminho entre a África e a Indonésia. O território compreende os sete atóis do arquipélago de Chagos, com mais de mil ilhas individuais -- sendo a maioria muito pequenas -- centradas em 6° S, 71°30' E, que totalizam uma área terrestre ...

[British Indian Ocean Territory History](#)

The British Indian Ocean Territory is an overseas territory of the United Kingdom situated in the Indian Ocean halfway between Tanzania and Indonesia. The territory comprises the seven atolls of the Chagos Archipelago with over 1,000 individual islands, many very small. The largest and most southerly island is Diego Garcia, 10 sq miles, the site of a joint military facility of the ...



[British Indian Ocean Territory](#)

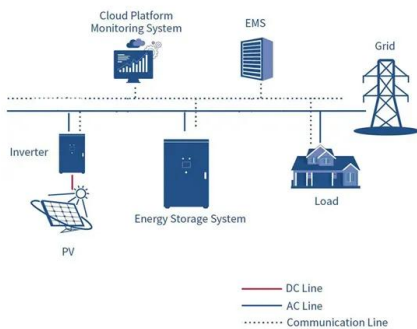
Review the total British Indian Ocean Territory (1700 - 1900) PCGS graded coin population,



including varieties, and shop results from dealers and eBay. Submission Resources. Printable Submission Forms COMPANY SITES. Collectors Universe; PCGS Asia; PCGS China; PCGS Europe; Certified Coin Exchange; Collectors Corner;

British Indian Ocean Territory

The top export opportunities for British Indian Ocean Territory according to the relatedness index, were Knit Sweaters (0.056), Knit Women's Suits (0.056), Non-Knit Babies' Garments (0.055), Knit Men's Suits (0.055), and Non-Knit Men's Shirts (0.055). Relatedness measures the distance between a country's current exports and each product.



Seabreeze Village Map

Location: British Indian Ocean Territory, South Asia, Asia; View on OpenStreetMap; Latitude-7.28821° or 7° 17' 18" south. Longitude. 72.3814° or 72° 22' 53" east. Open Location Code. 6J4JP96J+PH. OpenStreetMap ID. node 726790492. OpenStreetMap Feature. place=village.

British Indian Ocean Territory

The British Indian Ocean Territory prior to the Seychelles's independence in 1976. The land at bottom left is the northern tip of Madagascar. (Desroches is not labelled, but is a part of the Amirante Islands.) Map of the British Indian Ocean Territory since 1976. The territory is an archipelago of 58 islands covering 56 square kilometres (22 sq





Employment Taxes in British Indian Ocean Territory

The British Indian Ocean Territory (BIOT) is a British Overseas Territory located in the Indian Ocean. The main economic activity on the territory is centered around the joint UK-US military base on Diego Garcia, with minimal commercial activity.

???????

???????(?: British Indian Ocean Territory,???BIOT
)????????????,?????????2300?????????
 ??,??????60?????
 ???????????,????????????,????6????71?30?????
 ??????????????




British Indian Ocean Territory

The British Indian Ocean Territory (BIOT) comprises some 2300 tropical islands of the Chagos Archipelago in the Indian Ocean, about one-half the way from Africa to Indonesia, around 6°S, 71°30'E is an Overseas Territory of the United Kingdom (UK). Diego Garcia, the largest and southernmost island, occupies a strategic location in the central Indian Ocean and ...

Environment

The wildlife and environment of the British Indian Ocean Territory are exceptional. The Territory has the greatest marine biodiversity in the UK and its Overseas Territories, as well as some of the cleanest seas and healthiest reef systems in the world which are protected by the largest no-take Marine Protected Area (MPA) in the Indian

Ocean. BIOT is home to the world's biggest ...




British Indian Ocean Territory: 2024 UK and Mauritius agreement

On 3 October 2024, the UK and Mauritian governments announced they had reached an agreement on the sovereignty of the British Indian Ocean Territory (BIOT), also known as the Chagos Archipelago. Negotiations began in November 2022 under the government of Rishi Sunak.. This briefing focuses on the October 2024 agreement between the UK and Mauritius,

...

[British Indian Ocean Territory](#)


British Indian Ocean Territory Explore historical and projected climate data, climate data by sector, impacts, key vulnerabilities and what adaptation measures are being taken. Explore the overview for a general context of how climate change is affecting British Indian Ocean Territory.



[British Indian Ocean Territory](#)


The British Indian Ocean Territory (BIOT) is an Overseas Territory of the United Kingdom situated in the Indian Ocean, halfway between Tanzania and Indonesia. The territory comprises

the seven atolls of the Chagos Archipelago with over ...



British Indian Ocean Territory , Powertec Information Portal

Industry Resources Toggle submenu. Countries & Territories Africa Arab States Sure BIOT is a telecommunications company that operates in the British Indian Ocean Territory (BIOT). The company was founded under the ownership of the Sure International, a division of Batelco Group since 2013, a telecommunications provider that operates across



[BRITISH INDIAN OCEAN TERRITORY](#)

the Indian Ocean. Offshore waters are home to the only unfished populations of tuna, oceanic sharks and billfish in the Indian Ocean. PERMITS The permit system is only in place to allow vessels to rest at specific anchorages in order to provide safe passage through the Indian Ocean. In keeping with this, mooring permits

[British Indian Ocean Territory](#)

OverviewHistoryGovernmentNaval Party 1002 and MV Grampian FrontierGeographyDemographicsEconomySports

The British Indian Ocean Territory (BIOT) is an Overseas Territory of the United Kingdom situated in the Indian Ocean, halfway between

Tanzania and Indonesia. The territory comprises the seven atolls of the Chagos Archipelago with over 1,000 individual islands, many very small, amounting to a total land area of 60 square kilometres (23 square miles). The largest and most southerly island is



British Indian Ocean Territory Geography

What is the terrain and geography like in British Indian Ocean Territory? Geography - note Archipelago of 55 islands; Diego Garcia, the largest and southernmost island, occupies a strategic location in the central Indian Ocean; the island is the site of a joint US-UK military facility

Contact Us

For catalog requests, pricing, or partnerships, please visit:
<https://ian-solar.co.za>