

Solar Energy South Africa

Car roof solar panel South Georgia and South Sandwich Islands



Car roof solar panel South Georgia and South Sandwich Islands



Airports near South Georgia and the South Sandwich Islands

Find the travel options from Nearby airports to South Georgia and the South Sandwich Islands that best suit you. Rome2Rio. Compare your options: plane, train, bus, car, ferry, bike share, driving and walking directions all in one search. Learn more about our apps.

Boundaries: South Georgia and the South Sandwich Islands

The ultimate goal of the Argentinian forces was to annex the South Sandwich Islands, South Georgia, and the Falklands. Despite these plans, however, the British moved in to re-take the territory, and on June 20, 1982, the British were successful in defeating the invading Argentine forces. By 1985, both South Georgia and the South Sandwich



South Georgia and the South Sandwich Islands Tourist Visa

...

Citizens of 234 countries can visit South Georgia and the South Sandwich Islands visa free. Citizens of 4 countries need to obtain a visa before visiting. ? best car rentals. £ 0 cancellation. Book Car.

South Georgia and South Sandwich Islands

Status of South Georgia and the South Sandwich Islands. South Georgia and the South Sandwich Islands (SGSSI) used to be a dependency of the Falkland Islands, but since 1985, under the South Georgia and South Sandwich Islands Order, was formed as a separate British Overseas Territory, under a Commissioner who is at the same time, Governor of the Falkland Islands.




South Georgia and the South Sandwich Islands

South Georgia and the South Sandwich Islands are a chain of Subantarctic islands in the Southern Ocean surrounding Antarctica. The islands are an overseas territory of the United Kingdom: they have no permanent residents and their administration is physically based in the Falklands, but since 1985 they have been a separate jurisdiction.

Air Pollution in South Georgia and the South Sandwich Islands

Usage Notice: All the Air Quality data are unvalidated at the time of publication, and due to quality assurance these data may be amended, without notice, at any time. The World Air Quality Index project has exercised all reasonable skill and care in compiling the contents of this information and under no circumstances will the World Air Quality Index project team or its agents be ...



South Georgia and South Sandwich Islands , World

Factbook

note: includes Shag Rocks, Black Rock, Clerke Rocks, South Georgia Island, Bird Island, and the South Sandwich Islands, which consist of 11 islands country comparison to the world: 177. Area - comparative . slightly larger than Rhode Island. Land boundaries . 0 km. Coastline . NA. Maritime claims . territorial sea: 12nm exclusive fishing zone



South Georgia and the South Sandwich Islands

British overseas territory in the Southern Atlantic Ocean. This page was last edited on 27 November 2024, at 11:44. All structured data from the main, Property, Lexeme, and EntitySchema namespaces is available under the Creative Commons CC0 License; text in the other namespaces is available under the Creative Commons Attribution-ShareAlike License; ...



England to South Georgia and the South Sandwich Islands

There are 6 ways to get from England to South Georgia and the South Sandwich Islands by plane, car, or train. Select an option below to see step-by-step directions and to compare ticket prices and travel times in Rome2Rio's travel planner.

South Georgia and the South Sandwich Islands

South Georgia South Georgia and its associated smaller offshore islands, islets and stacks lie between the parallels of 53°00'S and 55°00'S, and between the meridians of 34°30'W and 42°00'W. These islands are very isolated, lying

about 870 miles (1,400 km) east-south-east of the Falkland Islands, 963 miles (1,550 km) north-east of



- IP65/IP55 OUTDOOR CABINET
- OUTDOOR CABINET WITH AIR CONDITIONER
- OUTDOOR ENERGY STORAGE CABINET
- 19 INCH

Johannesburg to South Georgia and the South Sandwich Islands

Rome2Rio makes travelling from Johannesburg to South Georgia and the South Sandwich Islands easy. Rome2Rio is a door-to-door travel information and booking engine, helping you get to and from any location in the world. Find all the transport options for your trip from Johannesburg to South Georgia and the South Sandwich Islands right here.

Solar Capped Panel

Assan Panel, as the leading sandwich panel manufacturer, continues to present innovative solutions for sustainable buildings. With improved lighting by daylight and integrated roof solar energy system, it offers a 100% sustainable alternative for buildings. We are in Georgia for "Caucasus Build " Fair! April, 2023. We are in



South Georgia and South Sandwich Islands

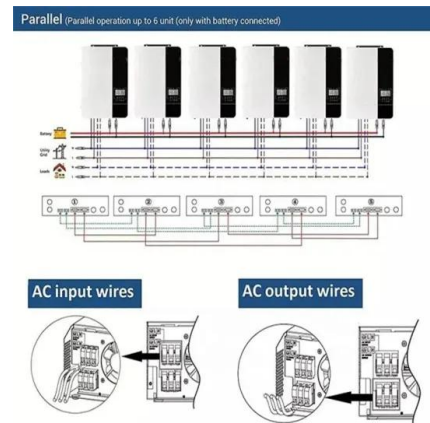
Together, South Georgia and the South Sandwich Islands form part of the Scotia Arc, which extends from the tip of South America to Antarctica (and also includes the South Shetland

and South Orkney Islands, though these are not part of the British dependency). The island of South Georgia is 105 mi (170 km) long, and about 25 mi (40 km) wide.



South Georgia and the South Sandwich Islands

Like South Georgia, the South Sandwich Islands also support globally m Height of the territories highest peak, Mount Paget. ~60% Proportion of the territory under permanent snow/ice cover. 6 1: Natural and cultural heritage significant proportions of certain species, for example, Antarctic fulmars (*Fulmarus glacialis*: LC)



The future of the South Georgia and South Sandwich Islands ...

The South Georgia and South Sandwich Islands MPA (hereafter, SGSSI MPA) 4 covers the entirety of the Maritime Zone, extending to 200 nm. The MPA is one of the world's largest, covering an area of 1.24 million km². It was established with the aim of conserving the rich marine biodiversity and for providing a framework for marine environmental

South Georgia and South Sandwich Islands

Location: Shag Rocks general pelagic--over 2 miles offshore South Georgia and South

Sandwich Islands. Macaroni Penguin *Eudyptes chrysolophus* # Count: X. Date: 10 Dec 2024. Observer: Kevin Coburn. Location: Hercules Bay South Georgia and South Sandwich Islands. All New Species. Recent Checklists



South Georgia, Antarctica & South Sandwich Islands Cruise

Summary. Welcome to our South Georgia & Antarctic Odyssey featuring the South Sandwich Islands expedition.. On this epic voyage, not only will you explore the famed white continent, discover the Falklands~Malvinas, encounter the wildlife haven in South Georgia, you will also sail to the South Sandwich Islands, a chain of seldom-visited volcanic islands located 740 km (460 ...

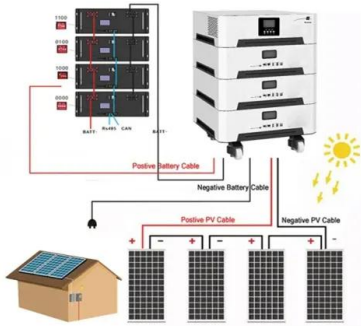
South Georgia and South Sandwich Islands Quiz

Can you complete the fact file for the South Georgia and South Sandwich Islands? By Manicgamer04. 3m. 10 Questions. 40 Plays 40 Plays 40 Plays. Comments. Comments. Give Quiz Kudos. Give Quiz Kudos-- Ratings. PLAY QUIZ Score. Numerical. Percentage. 0/10. Timer. Default Timer. Practice Mode. Quiz is untimed.



South Georgia and the South Sandwich Islands

South Georgia and the South Sandwich Islands Cruises to Antarctica, Polar Travel With Cool Antarctica and Antarctica Travels Notes * Prices are per person. the lowest price is usually for



triple occupancy in a basic cabin, the highest for double occupancy in the best available suite. Options such as kayaking are usually booked when the cruise is booked, they may be at ...

South Georgia and South Sandwich Islands

With 11 main islands and several smaller islets, the South Sandwich Islands are also part of the South Georgia British Overseas Territory, despite lying around over 700-kilometres southeast. Volcanic in origin, this island chain is incredibly inhospitable and consists of numerous perilous peaks, some of which remain active while others are snow



Geology of South Georgia and the South Sandwich Islands

The island of South Georgia is unusual among oceanic islands for having pre-Cretaceous sedimentary rocks underlying much of the island and a significant portion of felsic igneous rocks. Two-thirds of the island consists of intensely folded flysch, capped with Aptian age fossils, tuff and greywacke in the Cumberland Bay Series.

Solar Capped Panel

With up to 10-year warranty, Solar Capped Panel provides outstanding fire resistance in addition to unique heat efficiency and energy saving. With improved lighting by daylight and integrated roof solar energy system, it offers a

100% ...



South Georgia and the South Sandwich Islands

1 South Georgia Island is the only inhabited island, with the summer-only settlement of Grytviken, and the only one regularly visited by cruise ships. Minor islands are ranged along its north coast - those visited by cruises are Willis, Bird, Albatross and Prion, and Cooper. The south coast is exposed to raging winds and waves and is seldom visited - Annenkov is the only large island ...

Category : Maps of South Georgia and the South Sandwich Islands

Media in category "Maps of South Georgia and the South Sandwich Islands" The following 22 files are in this category, out of 22 total. Barff Peninsula - South Georgia.svg 182 × 121; 2.28 MB. Bayly Island - Clerke Rocks.svg 307 × 224; 1.16 MB. Clerke Rocks - South Georgia.svg 299 × 193; 2.2 MB.



News Stories - Government of South Georgia & the South Sandwich Islands



GSGSSI would like to congratulate Tristan da Cunha on the establishment of their new Marine Protection Zone. With the establishment of this protected area, Tristan da Cunha joins South Georgia & the South Sandwich Islands and other UK Overseas Territories, including Ascension, St Helena, Pitcairn and the British Indian Ocean Territory, in making a lasting commitment to ...

South Georgia and the South Sandwich Islands

South Georgia and South Sandwich Islands are to become a Terrestrial Protected Area which would further protect the most diverse populations of seabirds and marine mammals on Earth, including 25% of the world's gentoo penguins. r/UpliftingNews. r/UpliftingNews.



South Georgia and the South Sandwich Islands

South Georgia and the South Sandwich Islands (SGSSI) is a British Overseas Territory in the southern Atlantic Ocean. It is a remote and inhospitable collection of islands, consisting of South Georgia and a chain of smaller islands known ...

South Georgia and

South Georgia & the South Sandwich Islands is a self-governing British overseas territory in the South Atlantic Ocean, east of the top of South America. The island wildlife sanctuary is breathtakingly beautiful, once visited, is not easily forgotten. Its snow covered peaks, blue glacier ice and emerald green bays are magnificent sights.



Contact Us

For catalog requests, pricing, or partnerships, please visit:
<https://ian-solar.co.za>