

Solar Energy South Africa

Franklin battery South Georgia and South Sandwich Islands



Overview

South Georgia and the South Sandwich Islands (SGSSI) is a British Overseas Territory in the South Atlantic Ocean, comprising the South Georgia Islands and the South Sandwich Islands. The territory has a total area of 3592 km² (1391 sq mi) and a population of 700 (311 permanent residents).

South Georgia and the South Sandwich Islands (SGSSI) is a British Overseas Territory in the South Atlantic Ocean, comprising the South Georgia Islands and the South Sandwich Islands. The territory has a total area of 3592 km² (1391 sq mi) and a population of 700 (311 permanent residents). It is 1300 km (808 mi) from the tip of South Africa.

British Antarctic Survey (BAS) has been conducting research in the region since 1976. The first British expedition to the islands was in 1975, and the first South African expedition was in 1985. The territory was first discovered by the British in 1985.

1683

1775

1683

1775

1882

1965

Stromness, Husvik

1916

800

1927

1,390 km (750 nmi) 54°-55° 36-

1,390 km (750 nmi) 54°-55° 36-38°

3756

11

2000

29

34

Jomfruene

8

0°C (32°F)

8°C (46.4°F)

-5 °C (23 °F)

-10 °C (14 °F)

1500

8

0°C (32°F)

8°C (46.4°F)

-5 °C (23 °F)

-10 °C (14 °F)

1500

300

Who owns South Georgia and the South Sandwich Islands?

The United Kingdom claimed sovereignty over South Georgia in 1775 and the South Sandwich Islands in 1908. The territory of "South Georgia and the South Sandwich Islands" was formed in 1985; previously, it had been governed as part of the Falkland Islands Dependencies.

What happened to South Georgia and the South Sandwich Islands?

In 1985, South Georgia and the South Sandwich Islands ceased to be administered as a Falkland Islands Dependency and became a separate territory. The King Edward Point base, which had become a small military garrison after the Falklands War, returned to civilian use in 2001 and is now operated by the British Antarctic Survey.

What is the ccTLD for South Georgia and the South Sandwich Islands?

The Internet country code top-level domain (ccTLD) for South Georgia and the South Sandwich Islands is .gs. The parts of the islands that are not permanently covered in snow or ice are part of the Scotia Sea Islands tundra ecoregion.

Franklin battery South Georgia and South Sandwich Islands



[Südgeorgien - Wikipedia](#)

Südgeorgien (englisch: South Georgia, spanisch: Isla San Pedro oder Georgia del Sur) ist sowohl der Name einer einzelnen Insel als auch die Bezeichnung der Inselgruppe, zu der sie gehört. Das Gebiet zählt politisch zum britischen Überseegebiet Südgeorgien und die Südlichen Sandwichinseln und wird, wie die Falklandinseln, von Argentinien beansprucht.

South Georgia & the South Sandwich Islands Stamps

The Antarctic Treaty of 1962 resulted in a separation of the British Antarctic Territory from the UK Dependencies. South Georgia then received its first stamps. In 1985 the Falkland Islands Dependencies ceased to exist and South Georgia & the South Sandwich Islands came into existence as a UK overseas territory.




South Georgia and the South Sandwich Islands

South Georgia and the South Sandwich Islands
 Basic statistics Current diversification (number of products) 57 Potential new products more complex (percentage) 44 Potential new products 1,196 Export opportunity in more complex products (percentage) 9 Potential new products more complex than the country's average 525

Job Vacancies - Government of

South Georgia & the South Sandwich Islands

Government of South Georgia & the South Sandwich Islands. NEWS. Latest News; Newsletter Archive; VISITORS. How to Visit; Visitor Policy & Risk Awareness; Stanley, Falkland Islands, South Atlantic, Tel: +500 28200 Fax: +500 28201 Contact Us: here. Links. Sitemap About SGSSI SG Newsletter Visit South Georgia



Boundaries: South Georgia and the South Sandwich Islands

The ultimate goal of the Argentinian forces was to annex the South Sandwich Islands, South Georgia, and the Falklands. Despite these plans, however, the British moved in to re-take the territory, and on June 20, 1982, the British were successful in defeating the invading Argentine forces. By 1985, both South Georgia and the South Sandwich

Airports near South Georgia and the South Sandwich Islands

Frequently asked questions. Want to know about travelling to South Georgia and the South Sandwich Islands? We have put together a list of the most frequently asked questions from our users such as: What is the cheapest mode of transport?, What is the quickest option?, How much do tickets usually cost? and many more.



[????????????????????](#)

?????(?:South Georgia and The South Sandwich Islands,?:SGSSI),????????????,????????????
??56°18'-59°30'????26°-28°30'?? ...



South Georgia and the South Sandwich Islands

British overseas territory in the Southern Atlantic Ocean. This page was last edited on 27 November 2024, at 11:44. All structured data from the main, Property, Lexeme, and EntitySchema namespaces is available under the Creative Commons CC0 License; text in the other namespaces is available under the Creative Commons Attribution-ShareAlike License; ...



South Georgia and the South Sandwich Islands

South Georgia and the South Sandwich Islands are two groups of sub-Antarctic islands of the Southern Ocean east of the southern tip of South America, north of Antarctica. These islands are one of the most remote places in the world, with the only access being by sea. The Southern Ocean is one of the roughest in the world with storms that can make even the most hardened ...

??????

?????(?:South Georgia and The South Sandwich Islands,?:SGSSI),????????????,????????????????56°18′-59°30′????26°-28°30′??,????????????????? ...



South Georgia and South Sandwich Islands

Location: Shag Rocks general pelagic--over 2 miles offshore South Georgia and South Sandwich Islands. Great Shearwater *Ardenna gravis* # Count: 1. Date: 11 Dec 2024. Observer: Letitia Lussier. Location: Shag Rocks general pelagic--over 2 miles offshore South Georgia and South Sandwich Islands.

Fisheries Overview - Government of South Georgia & the South Sandwich

Krill at South Georgia & the South Sandwich Islands are not self-sustaining but dependent on the northerly movement of krill in the currents of the Southern Ocean from their spawning grounds under the ice in the Antarctic Peninsula and Weddell Sea. Krill reproduction is highly dependent on sea ice conditions and hence environmental factors.



South Georgia and the South Sandwich Islands

South Georgia and the South Sandwich Islands. Published: September 2018. Citation: UNEP-



Standard 20ft containers



Standard 40ft containers

WCMC. 2018, A review of terrestrial protected areas: South Georgia and the South Sandwich Islands. Cambridge, UK. The UN Environment World Conservation Monitoring Centre (UNEP-WCMC) is the specialist biodiversity assessment centre of

[South Georgia - A Visitor's Guide](#)

Our film 'South Georgia - A Visitor's Guide' is compulsory viewing for all visitors to South Georgia. Its aim is to inspire visitors to respect and protect the island and its wildlife during their visit. Narrated by Sir David Attenborough, and produced by leading wildlife film-makers Silverback Films, the story showcases the incredible story of South Georgia's ecological recovery



51.2V 300AH



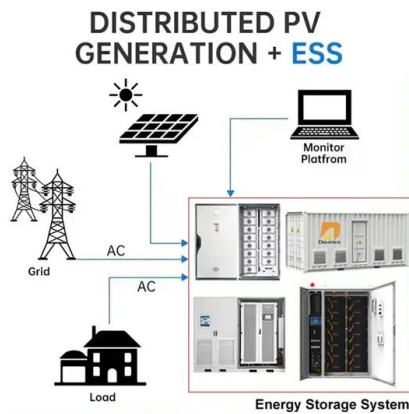
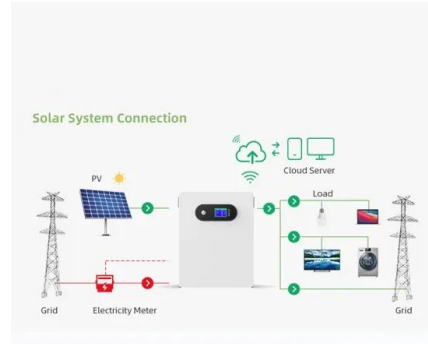
South Georgia and South Sandwich Islands Quiz

Can you complete the fact file for the South Georgia and South Sandwich Islands? By Manicgamer04. 3m. 10 Questions. 40 Plays 40 Plays 40 Plays. Comments. Comments. Give Quiz Kudos. Give Quiz Kudos-- Ratings. **PLAY QUIZ** Score. Numerical. Percentage. 0/10. Timer. Default Timer. Practice Mode. Quiz is untimed.

Boundaries: South Georgia and the South Sandwich ...

The ultimate goal of the Argentinian forces was to annex the South Sandwich Islands, South Georgia, and the Falklands. Despite these plans, however, the British moved in to re-take the

territory, and on June 20, 1982, ...



FISHERIES OF THE FALKLAND ISLANDS AND THE SOUTH ...

British Overseas Territory of South Georgia and South Sandwich Islands (HMSO 1962a), with an EEZ13 of 1,449,532 km², a shelf area of 23,090 km² and an inshore fishing area of 14,940 km². 8 Act of Parliament dated 11 April 1843 declared the Falkland Islands as Crown colony, with Port William (renamed Stanley

Category : Maps of South Georgia and the South Sandwich Islands

Media in category "Maps of South Georgia and the South Sandwich Islands" The following 22 files are in this category, out of 22 total. Barff Peninsula - South Georgia.svg 182 × 121; 2.28 MB. Bayly Island - Clerke Rocks.svg 307 × 224; 1.16 MB. Clerke Rocks - South Georgia.svg 299 × 193; 2.2 MB.



List of settlements in South Georgia and the South Sandwich Islands

Settlements in South Georgia and the South Sandwich Islands; Name Location (island) Type

Founded Status Corbeta Uruguay base: Thule Island: Permanent 1976 Abandoned (1982) Godthul: South Georgia: Semi-permanent 1908 Abandoned (1929) Grytviken: South Georgia: Semi-permanent 1904 Operating Husvik: South Georgia: Semi-permanent 1907



??????????????

??????????????(South Georgia and South Sandwich Islands)?????????? ???, ?????1982????????????????????

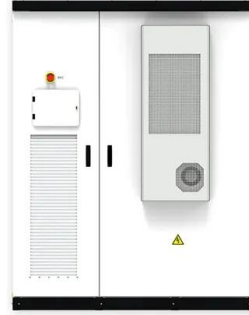


News Stories - Government of South Georgia & the South Sandwich Islands

GSGSSI would like to congratulate Tristan da Cunha on the establishment of their new Marine Protection Zone. With the establishment of this protected area, Tristan da Cunha joins South Georgia & the South Sandwich Islands and other UK Overseas Territories, including Ascension, St Helena, Pitcairn and the British Indian Ocean Territory, in making a lasting commitment to ...

South Georgia, Antarctica & South Sandwich Islands ...

Summary. Welcome to our South Georgia & Antarctic Odyssey featuring the South Sandwich Islands expedition.. On this epic voyage, not only will you explore the famed white continent, discover the Falklands~Malvinas, ...



Whole Home Battery Backup, Home Power Backup , FranklinWH

FranklinWH solution is an open and robust home energy ecosystem that integrates solar, battery, grid, generator and EV power sources, providing power backup during outages, peak periods, or even when you want to be off-grid 24/7. Moreover, the system intelligently manages and optimizes energy supply and use to reduce and ultimately eliminate

Contact Us

For catalog requests, pricing, or partnerships, please visit:
<https://ian-solar.co.za>