

Solar Energy South Africa

Htt energy systems gmbh British Indian Ocean Territory



htt energy systems gmbh British Indian Ocean Territory




[British Indian Ocean Territory](#)

The British Indian Ocean Territory (BIOT) is an Overseas Territory of the United Kingdom situated in the Indian Ocean, halfway between Tanzania and Indonesia. The territory comprises the seven atolls of the Chagos Archipelago with over 1,000 individual islands, many very small, amounting to a total land area of 60 square kilometres. The largest and most southerly island is Diego ...

[British Indian Ocean Territory , AFREC](#)

Strengthening National Energy Information Systems in Africa. AFREC 2025-2030 Energy Statistics Strategy - User survey. English; Français; Webmail. Home British Indian Ocean Territory. Create: Fri, 04/29/2022 - 22:48. Author: simms. British Indian Ocean Territory. Contact Us , Fraud Alert , Legal Notice



Wafer ID Sensor , HTT High Tech Trade GmbH

DRESDEN, Germany, March 6, 2023 -- The WID120 Wafer ID Reader from HTT High Tech Trade GmbH features RGB illumination with up to 18 different light modes. Fully automatic light control and intelligent configuration handling allows optimization and improved read rates.

[British Indian Ocean Territory](#)

British Indian Ocean Territory

The British Indian Ocean Territory (BIOT) comprises some 2300 tropical islands of the Chagos Archipelago in the Indian Ocean, about one-half the way from Africa to Indonesia, around 6°S, 71°30'E is an Overseas Territory of the United Kingdom (UK). Diego Garcia, the largest and southernmost island, occupies a strategic location in the central Indian Ocean and ...



British Indian Ocean Territory

British Indian Ocean Territory Statistics and Maps. British Indian Ocean Territory. Population: 3,500: Area: 109.144 km 2: Population. Population. Population Change Rate. Population Pyramids. Economy. GDP (nominal) Energy. Environment. Military. Choose your Language / Country. English (Ireland) English (Canada) English (USA) English (Australia)


???????

???????(?: British Indian Ocean Territory,???BIOT
)????????????,????????2300?????????
??,????60?????
????????????,????????,????6????71?30???????



British Indian Ocean Territory

Telecommunication systems. general assessment: separate facilities for military and public needs are available (2018) domestic: all commercial telephone services are available, including connection to the Internet (2018) international: country code (Diego Garcia) - 246; landing point for the SAFE submarine cable that



provides direct connectivity to Africa, ...

British Indian Ocean Territory Climate, Weather By Month, ...

A wet day is one with at least 0.04 inches of liquid or liquid-equivalent precipitation. The chance of wet days in British Indian Ocean Territory varies significantly throughout the year. The wetter season lasts 6.1 months, from September 19 to March 24, with a greater than 49% chance of a given day being a wet day. The month with the most wet days in British Indian Ocean Territory ...



- TELECOM CABINET
- BRAND NEW ORIGINAL
- HIGH-EFFICIENCY

Environment

The wildlife and environment of the British Indian Ocean Territory are exceptional. The Territory has the greatest marine biodiversity in the UK and its Overseas Territories, as well as some of the cleanest seas and healthiest reef systems in the world which are protected by the largest no-take Marine Protected Area (MPA) in the Indian Ocean. BIOT is home to the world's biggest ...

BB Work Plan British Indian Ocean Territory

Blue Belt Overseas Territory Work Plan: British Indian Ocean Territory Extended Overseas Territory Plan Author(s): Simeon Archer-Rand,

Emily Hardman, Martin Collins, Andrew Deary
IssueDate: 02/10/2018. This Work Plan has been developed on the basis of a Blue Belt Programme annual budget of £4m. The

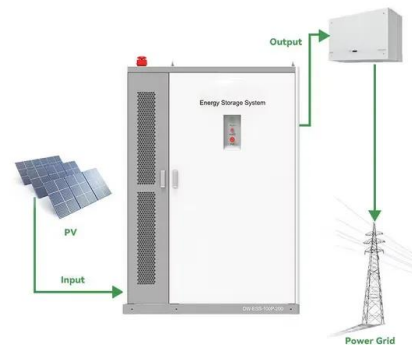


British Indian Ocean Territory: Negotiations

On Thursday 3 October, my right honourable and learned friend the Prime Minister and Mauritian Prime Minister Jugnauth made an historic announcement: after two years of negotiations and decades of disagreement, the United Kingdom and Mauritius have reached a political agreement on the future of the British Indian Ocean Territory. The treaty is neither ...

The British Indian Ocean Territory: International legal blackhole?

Northern Ireland as part of the British Indian Ocean Territories and is not part of the 'territory' of the Zone as defined in the Treaty; therefore, neither the Treaty nor its Protocols



HTT High Voltage Technology and Transformer Construction GmbH

Exemplary performance for everything to do with the secure energy supply of industrial plants - preferably HTT. In the production of high-performance transformers and competent advice

for our customers: HTT offers the best services for everything to do with secure energy supply.



[HTT\(???\)??_HTT??_HTT??,HTT?????,HTT?????](#)

htt?????????,???????????.htt(???)?????????(??)????,htt????????htt??,htt?????,??????????,????????,??????,??????,??????,??????



????????

????????(?: British Indian Ocean Territory,???BIOT)????????????????,??????????2300??????????,??,??????60???????.
????????????????,????????????????,????6?????71?30????????????????????????

British Indian Ocean Territory

British Indian Ocean Territory [other languages]
iso code : IO, 086 and IOT: fips code : IO: capital :
area : 60.0 km²: population : 4,000: currency :
Dollar (USD) languages : English (en-IO)
neighbours : depends from : United Kingdom:
postal code format : BBND 1ZZsingle postal code
for country: BBND 1ZZ [postal codes] national
flag :



European Warehouse
 
 7-15 days
 ONE-STOP SOLUTION
 65kWh 30kW
 130kWh 30kW
 130kWh 60kW

Contact Us

For catalog requests, pricing, or partnerships, please visit:
<https://ian-solar.co.za>