

Solar Energy South Africa

Jade solar Heard and McDonald Islands



Overview

Heard Island and McDonald Islands (HIMI) is a 1600 km².

Heard and McDonald Islands (viii)(ix) S53 0.

1953 4,000

1700 (Perth) 4100
“”

1947 4100 1600

412 1700 390

Jade solar Heard and McDonald Islands



Environment Protection and Biodiversity Conservation Act 1999

Environment Protection and Biodiversity Conservation Act 1999 Proclamation Heard Island and McDonald Islands Marine Reserve (03/10/2002) (Cth); F2014C00285 - Start date: 28/03/2014. BarNet Jade jade.io Environment Protection and Biodiversity Conservation Act 1999 - Proclamation - Heard Island and McDonald Islands Marine Reserve (03/10/2002)

Heard and McDonald Islands

Heard and McDonald Islands. Heard Island and McDonald Islands are located in the Southern Ocean, approximately 1,700 km from the Antarctic continent and 4,100 km south-west of Perth. As the only volcanically active subantarctic islands they 'open a window into the earth', thus providing the opportunity to observe ongoing geomorphic



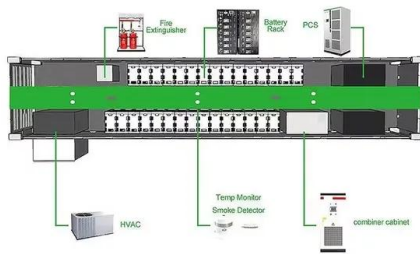
??? (?????????????) ??

??? (Heard Island), ??????, ?????????????? 3800??, ???
 ??? 2000??, ?????????? 40??, ?????????????? 1953?, ???
 ?????????????????? 1997 ?????????????????????????????????
 ??? ...

Heard Island and McDonald

Islands

The Territory of Heard Island and McDonald Islands (HIMI; ISO 3166 region code: HMD, HM, 334;) is an Australian external territory comprising a volcanic group of mostly barren Antarctic islands, about two-thirds of the way from Madagascar to Antarctica. The group's overall land area is 372 km² (144



Heard Island and McDonald Islands Fishery (Trawl Fishing

...

Heard Island and McDonald Islands Fishery (Trawl Fishing Capacity) Determination 2020. The Australian Fisheries Management Authority makes the following determination in accordance with a decision made by the Commissioners under section 23 of the Fisheries Administration Act 1991. Dated 19 November 2020. Wez Norris . Chief Executive Officer

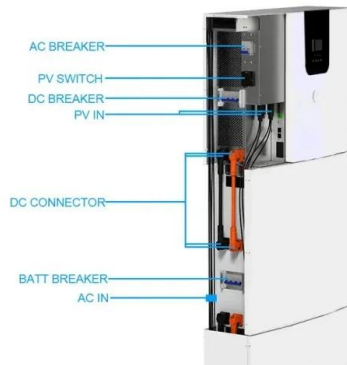
GPS coordinates of Heard Island and McDonald Islands, Heard Island ...

The Territory of Heard Island and McDonald Islands (abbreviated as HIMI) are an Australian external territory and volcanic group of barren Antarctic islands, about two-thirds of the way from Madagascar to Antarctica. The group's overall size is 372 square kilometres (144 sq mi) in area and it has 101.9 km (63 mi) of coastline. Discovered in the mid-19th century, they have been ...



 **LFP 48V 100Ah**

Heard and Mcdonald Islands , Mad Traveller



Heard and McDonald Islands: A Comprehensive Guide for Tourists Table of Contents Introduction Geography and History 2.1 Heard Island 2.2 McDonald Islands Climate and Wildlife Travel Information 4.1 How to Get There 4.2 When to Visit 4.3 What to Pack Things to Do and See Safety and Regulations Tips for Responsible Travel Useful Resources 1. Introduction ...

Isole Heard e McDonald

L'isola Heard e le isole McDonald sono isole disabitate che si trovano nell'Oceano Antartico, a circa due terzi di distanza tra il Madagascar e l'Antartide. Esse costituiscono un territorio esterno australiano dal 1947 e contengono i due soli vulcani attivi presenti sul territorio australiano, uno dei quali (Mawson Peak) è anche la montagna australiana più elevata, con 2.745 metri.




Heard Island and McDonald Islands Fishery Trawl Fishing

...

For the purposes of Section 11A of the Heard Island and McDonald Islands Fishery Management Plan 2002, AFMA determines the minimum quota for trawl methods expressed as a percentage of Statutory Fishing Rights for the fishing years which commence on 1 December 2017 and end on 30 November of the following year until 2020 to be 25.5% of the

Heard Island and McDonald Islands Fishery (Total Allowable ...

Heard Island and McDonald Islands Fishery (Total Allowable Catch) Determination 2019. The Australian Fisheries Management Authority makes the following determination in accordance with a decision made by the Commissioners under section 23 of the Fisheries Administration Act 1991. Dated 22 November 2019 Andrew Pearson. Executive Secretary



[Heard Island and McDonald Islands](#)

Heard Island and McDonald Islands in the Southern Ocean A map of Heard Island and McDonald Islands. Heard Island, by far the largest of the group, is a 368-square-kilometre (142 sq mi) mountainous island covered by 41 glaciers [21] (the island is 80% covered with ice [1]) and dominated by the Big Ben massif has a maximum elevation of 2,745 metres (9,006 ft) at


...

Territory of Heard Island and McDonald Islands, Heard and McDonald

The December solstice (summer solstice) in Territory of Heard Island and McDonald Islands is at 2:20 pm on Saturday, December 21, 2024. In terms of daylight, this day is 9 hours, 25 minutes longer than the June solstice. In locations south of the equator, the longest day of the year is around this date.



Fisheries Management (Heard Island and McDonald Islands Fishery)



BarNet Jade jade.io Fisheries Management (Heard Island and McDonald Islands Fishery) Regulations 2002 (Cth) Home. Fisheries Management (Heard Island and McDonald Islands Fishery) Regulations 2002 (Cth) (Heard Island and McDonald Islands Fishery) Regulations 2002 that shows the text of the law as amended and in force on 1 October 2019 ...

[???\(?????????????\)_??](#)

????????????(?:Heard Island and McDonald Islands ,?:HIMI),????????????,1947????????????,1997???? ???? (?????????)?HIMI???1600????????????



Heard Island and McDonald Islands Fishery (Total Allowable ...

Heard Island and McDonald Islands Fishery (Total Allowable Catch) Determination 2020. The Australian Fisheries Management Authority makes the following determination in accordance with a decision made by the Commissioners under section 23 of the Fisheries Administration Act 1991. Dated 19 November 2020. Wez Norris . Chief Executive Officer

Heard and McDonald Islands

Located in the Southern Ocean, this Australian external territory comprises mainly two volcanic islands, Heard Island and the McDonald Islands, featuring stark volcanic landscapes, glaciers, and the highest mountain in Australian territory, Mawson Peak. Significance.



(PDF) Heard Island and the McDonald Islands: A window into the

McDonald Island is much smaller (2.5 km²), about 100 000 years old and totally ice-free, and is predominantly composed of phonolitic rocks. 9, 10 During the campaign, signs of volcanic activity

Jade

Jade is a villager located near the Hub mines who sells copper and gold resource deeds. If interacted during the Mining Event 2023, players could purchase limited-edition items. Jade randomly says one of the lines below: "Good afternoon! Fine day for mining!" >View Shop "Don't mine at night! At least, not without some light!" >View Shop "My favorite rock to mine is opal



Heard Island and McDonald Islands Fishery Trawl Fishing Capacity

For the purposes of Section 11A of the Heard Island and McDonald Islands Fishery Management Plan 2002, AFMA determines the



minimum quota for trawl methods expressed as a percentage of Statutory Fishing Rights for the fishing years which commence on 1 December 2012 and end on 30 November of the following year until 2015 to be 25.5% of the

????????????????

???????????????? (???????????????????????????????? Heard Island and McDonald Islands ??:HIMI) ????????????????????????????? 1947?? 1997??



[Heard und McDonaldinseln - Wikipedia](#)

Karte der Inseln Die Insel Heard mit dem Vulkan Big Ben. Heard und die McDonaldinseln (englisch Heard Island and McDonald Islands) sind ein australisches Außengebiet im südlichen Indischen Ozean. Das Gebiet hat die amtliche Bezeichnung Territory of Heard Island and McDonald Islands (Abkürzung: HIMI, deutsch: Territorium Heard und McDonaldinseln). [1]Die ...



[Heard Island and McDonald Islands](#)

Commonwealth of Australia since 1953. The Heard Island and McDonald Islands Act 1953 provides the legislative basis for the Territory's administration. Administration of the Territory is the responsibility of the Australian Government department that administers the Heard Island

and McDonald Islands Act 1953. This responsibility has



Contact Us

For catalog requests, pricing, or partnerships, please visit:
<https://ian-solar.co.za>