

Solar Energy South Africa

Powerforce global Cocos Keeling Islands



Overview

Cocos (Keeling) Islands is a group of islands in the Indian Ocean, 12°0'00" S, 96°30'00" E. The islands have a total area of 14.2 square kilometres (5.5 sq mi), 26 kilometres (16 mi) of coastline, a highest elevation of 5 metres (16 ft) and thickly covered with coconut palms and other vegetation. The climate is pleasant, moderated by the southeast for about nine months of the year and with moderate rainfall. Home Island and West Island are the main islands.

The Cocos (Keeling) Islands consist of two flat, low-lying coral atolls with an area of 14.2 square kilometres (5.5 sq mi), 26 kilometres (16 mi) of coastline, a highest elevation of 5 metres (16 ft) and thickly covered with coconut palms and other vegetation. The climate is pleasant, moderated by the southeast for about nine months of the year and with moderate rainfall.

What power does Western Australia have over the Cocos Islands?

The Act also gives Western Australian courts judicial power over the islands. The Cocos Islands remain constitutionally distinct from Western Australia, however; the power of the state to legislate for the territory is power-delegated by the federal government.

Is there plastic pollution on the Cocos (Keeling) Islands?

"Significant plastic accumulation on the Cocos (Keeling) Islands, Australia". Scientific Reports. 9 (Article number 7102): 7102. Bibcode: 2019NatSR...9.7102L. doi: 10.1038/s41598-019-43375-4. PMC 6522509. PMID 31097730. ^ McGrath, Matt (16 May 2019). "Plastic pollution: Flip-flop tide engulfs 'paradise' island". BBC News. Retrieved 7 October 2019.

How do the Cocos (Keeling) Islands communicate?

The Cocos (Keeling) Islands have access to a range of modern communication services. Digital television stations are broadcast from Western Australia via satellite. A local radio station, 6CKI - Voice of the Cocos (Keeling) Islands, is staffed by community volunteers and provides some local content.

How long will Cocos Keeling Island be under water?

Inundation studies of Cocos Keeling Islands predict the atoll could be under water in 50 or 60 years. For now, sandbags provided by the Commonwealth hold back the water on both Home Island and West Island. During cyclone

season, roads in the kampong on Home Island are often inundated and houses can be thigh-deep in saltwater.

What is the difference between Cocos and Keeling Islands?

The islands have been called the Cocos Islands (from 1622), the Keeling Islands (from 1703), the Cocos-Keeling Islands (since James Horsburgh in 1805) and the Keeling-Cocos Islands (19th century). Cocos refers to the abundant coconut trees, while Keeling refers to William Keeling, who discovered the islands in 1609.

Should China have a military presence in the Coco Islands?

A military presence in the Coco Islands, if truly established, would give China the edge to monitor India's naval activities with other powers in the region. It will also affect other regional powers such as Australia and the U.S. and strengthen China's foothold in the Indian Ocean.

Powerforce global Cocos Keeling Islands



Cocos (Keeling) Islands

Cocos (Keeling) Islands; Cocos (Keeling) Islands. Cocos (Keeling) Islands Compare country Overview Explore HBV Data Explore HCV Data Introduction; HBV elimination goal. No data Year of HBV elimination goal . No data. HBV Action Plan. No data. HCV elimination goal. No data Year of HCV elimination goal . No data

Sailing to Cocos

The Cocos Keeling Islands is often a last stop for sailors before heading across the Indian Ocean towards Africa. Sailing to Cocos As the Cocos Keeling Islands is an Australian territory, Australian government visa documentation is required for arrival and will be inspected by the Australian Federal Police along with your valid passport.



Panduan untuk Cocos (Keeling) Islands

3 ???· Jelajahi kepulauan terluar dan terindah di Australia, Cocos (Keeling) Islands. Cocos (Keeling) Islands (atau hanya disebut "Cocos" oleh penduduk lokal) merupakan 27 pulau menawan dalam formasi lingkaran yang nyaris sempurna - hanya dua yang tidak berpenghuni. Menginaplah di West Island untuk menikmati pengalaman berlibur di pulau eksotis yang

Tour Packages

Scuba diving at Cocos Keeling islands is nothing short of spectacular. Fabulous visibility, pristine coral reefs, abundant marine life and all the trappings of a tropical paradise without the flashy resorts. Yes, it is isolated and it takes some effort to get there, but this is more than offset by the quality of the diving, the friendly locals



Accommodation

Scuba diving at Cocos Keeling islands is nothing short of spectacular. Fabulous visibility, pristine coral reefs, abundant marine life and all the trappings of a tropical paradise without the flashy resorts. Yes, it is isolated and it takes some effort to get there, but this is more than offset by the quality of the diving, the friendly locals

???(??)??

????????????????????????????????

???(??)??(??:Cocos (Keeling) Islands)??????????????
 ???,????????????????????12°0'00" ??96°30'00"????????
 ?14.2????;??628?(?2005??),?27????????????(Ho
 me Island)???(West
 Island)????????(??)????????????????




Seaward Cocos

Scuba diving at Cocos Keeling islands is nothing short of spectacular. Fabulous visibility, pristine coral reefs, abundant marine life and all the trappings of a tropical paradise without the flashy resorts. Yes, it is isolated and it takes some effort to get there, but this is more than offset by the quality of the diving, the friendly locals

COCOS KEELING ISLANDS COMMUNITY RESOURCE CENTRE

The Cocos Keeling Islands Community Resource Centre has been operating since 2002, providing services to local businesses, residents and visitors to our wonderful Islands. We are a not for profit community based organisation that provides integrated technology and



Cocos (Keeling) Islands , VexiWiki , Fandom

The flag of the Cocos (Keeling) Islands was adopted in 2004, its consists of a palm tree on a gold disc in the canton, a gold crescent in the centre of the flag and a gold southern cross in the fly. Although not featured in Australia's flag, green and gold are the official colors of Australia. The palm tree represents the island's tropical flora. The crescent represents Islam (as it is the

Cocos (Keeling) Islands, Australia Genealogy

Information [edit , edit source]. The Cocos (Keeling) Islands are a territory of Australia in the Indian Ocean half way between Australia and Sri Lanka was formerly ruled by Great Britain and became an Australian Territory on 23 November 1955 with the proclamation of the Cocos Island Act 1955. There is no official language. The Cocos (Keeling) Islands are ...



See & Do


Scuba diving at Cocos Keeling islands is nothing



short of spectacular. Fabulous visibility, pristine coral reefs, abundant marine life and all the trappings of a tropical paradise without the flashy resorts. Yes, it is isolated and it takes some effort to get there, but this is more than offset by the quality of the diving, the friendly locals

Cocos Dive

With a connection to the Cocos Keeling Islands since 1989, your seasoned guide Dieter Gerhard invites you to explore an untouched realm. Here, you can witness magnificent species like barracuda, big-eye trevally, dog-tooth tuna, black tip, white tip, and grey reef sharks, and rainbow runners as they gracefully roam the ocean depths.




???(??)??

???(??)??(??: Cocos (Keeling) Islands)???????????? [3],????????????12°0'00? ??96°30'00??
 ?????14.2????;??628?(?2005??),?27??????
 ???(Home Island)???(West Island)?????

Cocos (Keeling) Islands , Territories, Oceans and Islands in Global

Annexed by the UK in 1857, the Cocos Islands were transferred to the Australian Government in 1955. Apart from North Keeling Island, which lies 30 kilometers north of the main group, the islands form a horseshoe-shaped atoll surrounding a lagoon. North Keeling Island was



Bantam Shire of Cocos 6799, Cocos (Keeling) Islands. An Indian Ocean territory of Australia, the Cocos (Keeling) Islands are an atoll, located 2,936 kilometres north-west of Perth; 986 kilometres south-west of Christmas Island; 1,270 kilometres south-west of Jakarta (Indonesia) and 2,834 kilometres south-east of Colombo (Sri Lanka). The nearest landmass to the south is Antarctica, ...



[What to know before you come](#)

Scuba diving at Cocos Keeling islands is nothing short of spectacular. Fabulous visibility, pristine coral reefs, abundant marine life and all the trappings of a tropical paradise without the flashy resorts. Yes, it is isolated and it takes some effort to get there, but this is more than offset by the quality of the diving, the friendly locals

[Cocos Castaway](#)

Cocos Castaway, stylish, ocean side, self-contained accommodation located on West Island on the beautiful and remote Cocos (Keeling) Islands, the "jewel of the Indian Ocean". Cocos Castaway is a smoke free property. This exclusive complex provides a private and relaxed atmosphere with the majestic Indian Ocean right at your back door.



Cocos Keeling Islands: Australia's Actual Hidden Gem

IT'S NOT EVERY DAY YOU GET TO visit your home country's most remote territory--but "location, location, location" is my mantra for visiting a place as off-the-radar as Australia's Cocos (Keeling) Islands. Roughly halfway between Sri Lanka and the coast of Western Australia, this

compact archipelago--two atolls and 27 coral islands--lies in balmy Indian ...



Cocos Sunset

Scuba diving at Cocos Keeling islands is nothing short of spectacular. Fabulous visibility, pristine coral reefs, abundant marine life and all the trappings of a tropical paradise without the flashy resorts. Yes, it is isolated and it takes some effort to get there, but this is more than offset by the quality of the diving, the friendly locals



Contact Us

For catalog requests, pricing, or partnerships, please visit:
<https://ian-solar.co.za>