

Solar Energy South Africa

Salpha energy South Georgia and South Sandwich Islands



Overview

South Georgia and South Sandwich Islands) .

1756 6 29 " " .

(Donalda A. Lamont) (Ross T. Jarvis) .

1 307 1370 50 .

Salpha energy South Georgia and South Sandwich Islands



Geology of South Georgia and the South Sandwich Islands

The island of South Georgia is unusual among oceanic islands for having pre-Cretaceous sedimentary rocks underlying much of the island and a significant portion of felsic igneous rocks. Two-thirds of the island consists of intensely folded flysch, capped with Aptian age fossils, tuff and greywacke in the Cumberland Bay Series.

????????????

????????????(?: South Georgia and the South Sandwich Islands,??? SGSSI)????????????????????
 ?????????????????????,???????????????????? ??????? ...



South Georgia and the South Sandwich Islands: Five year ...

The strategy has also been developed in conjunction with the Government of South Georgia and the South Sandwich Islands, who will also publish, on their website, their own complementary 5-year

South Georgia and South Sandwich Islands

With 11 main islands and several smaller islets, the South Sandwich Islands are also part of the

South Georgia British Overseas Territory, despite lying around over 700-kilometres southeast. Volcanic in origin, this island chain is incredibly inhospitable and consists of numerous perilous peaks, some of which remain active while others are snow



Airports near South Georgia and the South Sandwich Islands

Frequently asked questions. Want to know about travelling to South Georgia and the South Sandwich Islands? We have put together a list of the most frequently asked questions from our users such as: What is the cheapest mode of transport?, What is the quickest option?, How much do tickets usually cost? and many more.

Animals of South Georgia: An Overview of South Georgia's Wildlife

South Georgia and the Sandwich Islands are UK Overseas Territories. And in 2022 the Government designated them as Protected Areas for better conservation and to keep tourism responsible too. Secret Atlas is committed to sustainable travel and limiting our impact on the places we visit. We also follow Arctic Expedition Cruise Operators (AECO



South Georgia and the South Sandwich Islands


Closeup map of the South Sandwich Islands



NASA satellite photograph of Montagu Island. The South Sandwich Islands comprise 11 mostly volcanic islands (excluding tiny satellite islands and offshore rocks), with some active volcanoes. They form an island arc running north-south in the region 56°18'-59°27'S, 26°23'-28°08'W, between about 350 and 500 mi (300 and 430 nmi; ...

[ISO 3166-1 alpha-2 country code: GS](#)

South Georgia and the South Sandwich Islands is a British Overseas Territory located in the South Atlantic Ocean, to the east of the tip of South America. It comprises a group of islands known for their remote and pristine landscapes.




South Georgia and the South Sandwich Islands

South Georgia and the South Sandwich Islands. Published: September 2018. Citation: UNEP-WCMC. 2018, A review of terrestrial protected areas: South Georgia and the South Sandwich Islands. Cambridge, UK. The UN Environment World Conservation Monitoring Centre (UNEP-WCMC) is the specialist biodiversity assessment centre of

[South Georgia - A Visitor's Guide](#)

Our film 'South Georgia - A Visitor's Guide' is compulsory viewing for all visitors to South Georgia. Its aim is to inspire visitors to respect and protect the island and its wildlife during their visit. Narrated by Sir David Attenborough, and produced by leading wildlife film-makers Silverback Films, the story showcases the

incredible story of South Georgia's ecological recovery




Marine Protected Area - Government of South Georgia & the South

The South Georgia and South Sandwich Islands Marine Protected Area (SGSSI-MPA) is one of the world's largest MPAs, covering an area of 1.24 million km² (an area 5 x larger than the UK). It was established in 2012 with the aim of conserving the rich marine biodiversity within the Territory's maritime zone and provides a framework for our

South Georgia and South Sandwich Islands

Location: Shag Rocks general pelagic--over 2 miles offshore South Georgia and South Sandwich Islands. Great Shearwater *Ardenna gravis* # Count: 1. Date: 11 Dec 2024. Observer: Letitia Lussier. Location: Shag Rocks general pelagic--over 2 miles offshore South Georgia and South Sandwich Islands.



????????????

????????????(?: South Georgia and the South Sandwich Islands,??? SGSSI)????????????????????
 ?????????????????????,????????????????????
 ?????????????????,????????????,????3592? ...



UK Expands Marine Protections in South Georgia and the South Sandwich

Editor's note: The release was updated on February 27, 2024, to correct a partner's name and on April 8, 2024, to correct the spelling of an island. LONDON--The Pew Bertarelli Ocean Legacy Project, working in partnership with the Great Blue Ocean coalition, today applauded the UK and local government's decision to vastly expand marine protections for the ...



South Georgia and South Sandwich Islands Quiz

Can you complete the fact file for the South Georgia and South Sandwich Islands? By Manicgamer04. 3m. 10 Questions. 40 Plays 40 Plays 40 Plays. Comments. Comments. Give Quiz Kudos. Give Quiz Kudos-- Ratings. PLAY QUIZ Score. Numerical. Percentage. 0/10. Timer. Default Timer. Practice Mode. Quiz is untimed.

South Georgia and South Sandwich Islands

South Georgia and South Sandwich Islands
Overseas Territory of the United Kingdom of

Great Britain and Northern Ireland Postcode
 Postcode type and position 7 alphanumeric
 characters below the name of the locality, with a
 space before the last three characters. Coding
 method Single postcode for the whole territory



South Georgia and the South Sandwich Islands , Tracking SDG 7 ...

1 World Bank Income Classification as of the Fiscal Year 2023 2 GDP, Power Purchasing Parity (constant 2017 international \$) from the World Development Indicators 3 Population, total from the World Development Indicators

??????

?????(?:South Georgia and The South Sandwich Islands,?:SGSSI),????????????,????????????
 ???56°18?-59°30????26°-28°30?? ...



South Georgia and the South Sandwich Islands Data, Population

Economic Data, Demographic Data, Boundary Map and Statistics for South Georgia and the South Sandwich Islands. Statoids. Data; Search. South Georgia and the South Sandwich Islands - Country Profile. GS ISO Alpha-2. SGS ISO Alpha-3 +500 Dial Code.gs Internet TLD. Official Name:

South Georgia and the South Sandwich Islands:
 Administrative Levels:

South Georgia and the South Sandwich Islands

South Georgia and South Sandwich Islands are to become a Terrestrial Protected Area which would further protect the most diverse populations of seabirds and marine mammals on Earth, including 25% of the world's gentoo penguins. [r/UpliftingNews](#). [r/UpliftingNews](#).




News Stories - Government of South Georgia & the South Sandwich Islands

GSGSSI would like to congratulate Tristan da Cunha on the establishment of their new Marine Protection Zone. With the establishment of this protected area, Tristan da Cunha joins South Georgia & the South Sandwich Islands and other UK Overseas Territories, including Ascension, St Helena, Pitcairn and the British Indian Ocean Territory, in making a lasting commitment to ...

South Georgia and the South Sandwich Islands: Marine P

The future marine protection of South Georgia and the South Sandwich Islands has been a long-standing campaign for the APPG and our associate members, including the Pew Trusts, and featured in our recent "Keeping 1.5 alive" report, which sets out nine priorities for the forthcoming COP28 summit, which begins next week. We could bring



Grytviken Climate, Weather By Month, Average Temperature (South Georgia)



A wet day is one with at least 0.04 inches of liquid or liquid-equivalent precipitation. The chance of wet days in Grytviken varies throughout the year. The wetter season lasts 5.9 months, from November 15 to May 13, with a greater than 33% chance of a given day being a wet day. The month with the most wet days in Grytviken is February, with an average of 12.2 days with at ...

South Georgia and the South Sandwich Islands

South Georgia and the South Sandwich Islands
 Basic statistics Current diversification (number of products) 57 Potential new products more complex (percentage) 44 Potential new products 1,196 Export opportunity in more complex products (percentage) 9 Potential new products more complex than the country's average 525

APPLICATION SCENARIOS



Contact Us

For catalog requests, pricing, or partnerships, please visit:
<https://ian-solar.co.za>