

Solar Energy South Africa

South Georgia and South Sandwich Islands fervo energy



Overview

Fervo Energy is an energy resource company focused on harnessing heat through (EGS). It was co-founded in 2017 by Tim Latimer, a mechanical engineer who worked as a drilling engineer at BHP until 2015. His departure from the oil and gas sector was driven by a desire to apply techniques observed during the shale revolution to geothermal extraction.

Is fervo a shale oil & gas pioneer?

HOUSTON, TX (February 29, 2024) – Fervo Energy (“Fervo”), the leader in next-generation geothermal development, today announced that it has raised \$244 million in new funding led by Devon Energy, a pioneer in shale oil and gas.

What makes fervo a great geothermal company?

“Fervo’s approach to geothermal development leverages leading-edge subsurface, drilling, and completions expertise and techniques Devon has been honing for decades,” said David Harris, Chief Corporate Development Officer and Executive Vice President at Devon.

Why is fervo developing the Cape Station Wellfield ahead of schedule?

This record-breaking reservoir performance accompanies sustained drilling progress, allowing Fervo to develop the Cape Station wellfield ahead of schedule. Earlier this year, Fervo announced a 70% year-over-year reduction in drilling times between Cape Station and Project Red.

Is fervo achieving technical milestones for geothermal development?

“Fervo continues to achieve technical milestones for geothermal development that experts predicted to be set decades from now,” said Tim Latimer, Fervo CEO and Co-Founder.

Who owns South Georgia and the South Sandwich Islands?

The United Kingdom claimed sovereignty over South Georgia in 1775 and the South Sandwich Islands in 1908. The territory of "South Georgia and the South Sandwich Islands" was formed in 1985; previously, it had been governed as

part of the Falkland Islands Dependencies.

What is the ccTLD for South Georgia and the South Sandwich Islands?

The Internet country code top-level domain (ccTLD) for South Georgia and the South Sandwich Islands is .gs. The parts of the islands that are not permanently covered in snow or ice are part of the Scotia Sea Islands tundra ecoregion.

South Georgia and South Sandwich Islands fervo energy



How to Visit

South Georgia & the South Sandwich Islands are only accessible by sea. There is no visitor accommodation ashore, therefore most people visit by cruise ship or yacht. All visits require a visit permit. Visit permit applications for both ...

News Stories - Government of South Georgia & the South Sandwich Islands

GSGSSI would like to congratulate Tristan da Cunha on the establishment of their new Marine Protection Zone. With the establishment of this protected area, Tristan da Cunha joins South Georgia & the South Sandwich Islands and other UK Overseas Territories, including Ascension, St Helena, Pitcairn and the British Indian Ocean Territory, in making a lasting commitment to ...



Animals of South Georgia: An Overview of South Georgia's Wildlife

South Georgia and the Sandwich Islands are UK Overseas Territories. And in 2022 the Government designated them as Protected Areas for better conservation and to keep tourism responsible too. Secret Atlas is committed to sustainable travel and limiting our impact on the places we visit. We also follow Arctic Expedition Cruise Operators (AECO)

South Georgia and the South Sandwich Islands: Marine P

The future marine protection of South Georgia and the South Sandwich Islands has been a long-standing campaign for the APPG and our associate members, including the Pew Trusts, and featured in our recent "Keeping 1.5 alive" report, which sets out nine priorities for the forthcoming COP28 summit, which begins next week. We could bring



South Georgia and the South Sandwich Islands

British overseas territory in the Southern Atlantic Ocean. This page was last edited on 27 November 2024, at 11:44. All structured data from the main, Property, Lexeme, and EntitySchema namespaces is available under the Creative Commons CC0 License; text in the other namespaces is available under the Creative Commons Attribution-ShareAlike License; ...

Fervo Energy raises capital to drive geothermal development

1 ??· "The demand for 24/7 carbon-free energy is at an all-time high, and Fervo is one of the only companies building large projects that will come online before the end of the decade," said ...



Marine Protected Area - Government of South Georgia & the South

The South Georgia and South Sandwich Islands



Marine Protected Area (SGSSI-MPA) is one of the world's largest MPAs, covering an area of 1.24 million km² (an area 5 x larger than the UK). It was established in 2012 with the aim of conserving the rich marine biodiversity within the Territory's maritime zone and provides a framework for our

Humpback whale (*Megaptera novaeangliae*) distribution and

...

Humpback whales (*Megaptera novaeangliae*) are showing strong recovery from commercial whaling in the western South Atlantic this region, humpback whales migrate annually from their winter breeding grounds off the coast of Brazil to their summer feeding grounds near to the Polar Front, an area that includes the waters of South Georgia and the ...

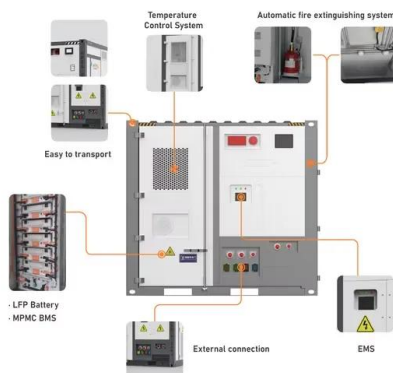
Energy storage(KWH)

102.4kWh

Nominal voltage(Vdc)

512V

—
Outdoor All-in-one ESS cabinet



[South Georgia Island Population 2024](#)

South Georgia, sometimes referred to as Isla San Pedro, is an island that is located in the South Atlantic Ocean and is part of the British administration of the South Sandwich Islands and part of the British Overseas Territory of South Georgia. The island is located 1400km from the Falkland Islands and is about 170km long and 35km wide.

???????????

????????????(?: South Georgia and the South Sandwich Islands,??? SGSSI)????????????????
 ?????????????????????,????????????????

????????????????,??????????,????3592? ...



South Georgia and the Falklands: here's all you need

...

Both island clusters float due-east of the southern Patagonian coast, with the Falklands being about 500km off the shores (about the latitude of Rio Gallegos, Argentina) and South Georgia and the South Sandwich Islands ...

The future of the South Georgia and South Sandwich Islands ...

The South Georgia and South Sandwich Islands MPA (hereafter, SGSSI MPA) 4 covers the entirety of the Maritime Zone, extending to 200 nm. The MPA is one of the world's largest, covering an area of 1.24 million km². It was established with the aim of conserving the rich marine biodiversity and for providing a framework for marine environmental



South Georgia and the South Sandwich Islands

South Georgia and the South Sandwich Islands. Published: September 2018. Citation: UNEP-WCMC. 2018, A review of terrestrial protected



areas: South Georgia and the South Sandwich Islands. Cambridge, UK. The UN Environment World Conservation Monitoring Centre (UNEP-WCMC) is the specialist biodiversity assessment centre of

South Georgia and the South Sandwich Islands

Closeup map of the South Sandwich Islands
 NASA satellite photograph of Montagu Island.
 The South Sandwich Islands comprise 11 mostly volcanic islands (excluding tiny satellite islands and offshore rocks), with some active volcanoes. They form an island arc running north-south in the region 56°18'-59°27'S, 26°23'-28°08'W, between about 350 and 500 mi (300 and 430 nmi; ...




[Südgeorgien - Wikipedia](#)

Südgeorgien (englisch: South Georgia, spanisch: Isla San Pedro oder Georgia del Sur) ist sowohl der Name einer einzelnen Insel als auch die Bezeichnung der Inselgruppe, zu der sie gehört. Das Gebiet zählt politisch zum britischen Überseegebiet Südgeorgien und die Südlichen Sandwichinseln und wird, wie die Falklandinseln, von Argentinien beansprucht.

Georgia Poludniowa i Sandwich Poludniowy - ...

South Georgia and the South Sandwich Islands, SGSSI) - brytyjskie terytorium zamorskie na południowym Oceanie Atlantyckim. Leży

niedaleko południowego koła podbiegunowego.
Terytorium obejmuje wyspy: Georgia Południowa
oraz ...



South Georgia and the South Sandwich Islands

South Georgia and South Sandwich Islands are to become a Terrestrial Protected Area which would further protect the most diverse populations of seabirds and marine mammals on Earth, including 25% of the world's gentoo penguins. [r/UpliftingNews](#). [r/UpliftingNews](#).

25 Interesting South Georgia Facts and Tips to Inspire Your Visit

1. South Georgia is not part of Antarctica. South Georgia and the South Sandwich Islands are a chain of sub-Antarctic islands in the Southern Ocean. They are located more than 2,000km from the continent of Antarctica but the reason many people associate the two is that many cruises to Antarctica also stop by South Georgia..
- 2.



Fervo Energy

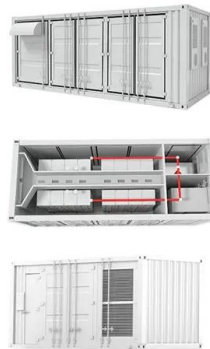
Fervo Energy is an energy resource company focused on harnessing heat through enhanced geothermal systems (EGS). It was co-founded in 2017 by Tim Latimer, a mechanical engineer who worked as a drilling engineer at BHP until 2015.



His departure from the oil and gas sector was driven by a desire to apply techniques observed during the shale revolution to geothermal extraction.

Visitor Sites

A list of 49 approved visitor sites is included as an annex in the Visiting South Georgia. Some approved sites are only suitable for Zodiac cruising and cruise ships carrying in excess of 200 passengers are only permitted to land passengers at certain sites.



Georgia Poludniowa i Sandwich Poludniowy - Wikipedia, wolna

...

South Georgia and the South Sandwich Islands, SGSSI) - brytyjskie terytorium zamorskie na południowym Oceanie Atlantyckim. Leży niedaleko południowego koła podbiegunowego. Terytorium obejmuje wyspy: Georgia Poludniowa oraz Sandwich Poludniowy, które poprzednio administracyjnie podlegały pod Falklandy.

South Georgia and South Sandwich Islands

Location: Shag Rocks general pelagic--over 2 miles offshore South Georgia and South Sandwich Islands. Great Shearwater *Ardeanna gravis* # Count: 1. Date: 11 Dec 2024. Observer: Letitia Lussier. Location: Shag Rocks general pelagic--over 2 miles offshore South Georgia and

South Sandwich Islands.



South Georgia and the South Sandwich Islands Tourist Visa

...

If you're considering exploring South Georgia and the South Sandwich Islands beyond the usual tourist spots, our comprehensive guide on South Georgia and the South Sandwich Islands tourist visa offers deeper insights and broader options for travelers of different nationalities. For those transiting through other countries en route to South

Geology of South Georgia and the South Sandwich Islands

The island of South Georgia is unusual among oceanic islands for having pre-Cretaceous sedimentary rocks underlying much of the island and a significant portion of felsic igneous rocks. Two-thirds of the island consists of intensely folded flysch, capped with Aptian age fossils, tuff and greywacke in the Cumberland Bay Series.



South Georgia and the South Sandwich Islands , Tracking SDG 7 ...

1 World Bank Income Classification as of the



Fiscal Year 2023 2 GDP, Power Purchasing Parity (constant 2017 international \$) from the World Development Indicators 3 Population, total from the World Development Indicators

??????

?????(?:South Georgia and The South Sandwich Islands,?:SGSSI),????????????,????????????????56 °18?-59°30'????26°-28°30'????,???????????????? ...



Fervo Energy reaches historic depths with next-generation ...

Fervo Energy, one of the leaders in next-generation geothermal technology, has announced the successful completion of its well test at its full-scale commercial pilot project, Project Red, in ...

Contact Us

For catalog requests, pricing, or partnerships, please visit:
<https://ian-solar.co.za>