

Solar Energy South Africa

Svalbard and Jan Mayen sirius battery



 *easy to install and use*

 *World wide Products*

 *faster charging and discharging*

 *Multiple protection with alarm systems*

Can save energy

the battery capacity can be increased freely and flexibly according to the situation of home use.

Rechargeable lithium batteries use safe LiFePO₄



Overview

Svalbard og Jan Mayen (SJ) (744) is a subnational administrative division of Norway. It is a group of islands in the Arctic Ocean, under the sovereignty of Norway, but is subject to the special status granted by the Svalbard Treaty. Jan Mayen is a remote island in the Arctic Ocean; it has no permanent population and is administered by the County Governor of Nordland.

Svalbard is an archipelago in the about midway between mainland Norway and the . The group of islands range from to latitude, and from to longitude. The area is 61,022 square kilometres (23,561 sq mi) and there were 2,595 residents in Sept 2024. is the largest island, followed by and . The administrative center is

What is the difference between Svalbard and Jan Mayen?

Svalbard is an archipelago in the Arctic Ocean under the sovereignty of Norway, but is subject to the special status granted by the Svalbard Treaty. Jan Mayen is a remote island in the Arctic Ocean; it has no permanent population and is administered by the County Governor of Nordland.

What is a Svalbard & Jan Mayen islands?

The United Nations Statistics Division also uses this code, but has named it the Svalbard and Jan Mayen Islands. Svalbard is an archipelago in the Arctic Ocean under the sovereignty of Norway, but is subject to the special status granted by the Svalbard Treaty.

What is Svalbard & Jan Mayen in ISO 3166-2?

ISO 3166-2:SJ is the entry for Svalbard and Jan Mayen in ISO 3166-2, a system for assigning codes to subnational administrative divisions. However, further subdivision for Svalbard and Jan Mayen occurs under Norway's entry, ISO 3166-2:NO:.

Who governs Svalbard?

The archipelago is administered by the Governor of Svalbard, which is subordinate to the Norwegian Ministry of Justice and Public Security. Unlike the rest of Norway (including Jan Mayen), Svalbard is a free economic zone and a demilitarized zone, and is not part of the Schengen Area nor the European Economic Area.

Does Svalbard have an ISO code?

While a separate ISO code for Svalbard was proposed by the United Nations, it was the Norwegian authorities who took initiative to include Jan Mayen in the code. Its official language is Norwegian. Both Svalbard and Jan Mayen consist almost entirely of Arctic wilderness, such as at Bellsund in Svalbard.

When did Svalbard become part of Norway?

The Svalbard Treaty of 1920 recognizes Norwegian sovereignty, and the 1925 Svalbard Act made Svalbard a full part of the Kingdom of Norway.

Svalbard and Jan Mayen sirius battery



Svalbard and Jan Mayen Complete Travel Guide

Complete Travel Guide for Svalbard and Jan Mayen Exploring the Arctic region is a unique and once-in-a-lifetime experience for many travelers. Svalbard and Jan Mayen, while remote, offer a glimpse into the beauty and extremity of polar environments. This comprehensive guide will help you plan your journey to these extraordinary Norwegian territories.

[Svalbard and Jan Mayen , DOPA Explorer](#)

Svalbard and Jan Mayen. 744. SJM. DOPA Explorer is the Joint Research Centre's web based information system on the world's protected areas, which helps the European Commission and other users to assess the state of and the pressure on protected areas at multiple scales.



[Svalbard and Jan Mayen](#)

Svalbard and Jan Mayen (Norwegian: Svalbard og Jan Mayen, ISO 3166-1 alpha-2: SJ, ISO 3166-1 alpha-3: SJM, ISO 3166-1 numeric: 744) is a statistical designation defined by ISO 3166-1 for a collective grouping of two remote jurisdictions of Norway: Svalbard and Jan Mayen. While the two are combined

Svalbard Wildlife Expeditions ,

Longyearbyen Svalbard and Jan Mayen

Svalbard Wildlife Expeditions, Longyearbyen.
 8,082 likes · 41 talking about this · 82 were here.
 Experience magical nature through movement.
 We are a local company focused on sustainable activities.




List of mammals of Svalbard and Jan Mayen

This is a list of mammal species recorded in Svalbard and Jan Mayen. There are seventeen mammal species in Svalbard and Jan Mayen, of which three are endangered and three are vulnerable. [1] The following tags are used to highlight each species' conservation status as assessed by the International Union for Conservation of Nature: EX:

[Top places in Svalbard and Jan Mayen](#)

Svalbard and Jan Mayen islands guarantee you sun, magical beaches, and unique cultural heritage. There is hardly a place less traveled by tourists. The Berenberg peak dominates the island's panorama - it is the world's northernmost active surface volcano. Jan Mayen is uninhabited. The only inhabitants of the island are the Norwegian weather station staff, to ...



[Svalbard and Jan Mayen](#)

Svalbard is an archipelago in the Arctic about midway between mainland Norway and the North Pole. The group of islands range from 74° to 81° north latitude, and from 10° to 35° east



longitude. The area is 61,022 square kilometres (23,561 sq mi) and there were 2,595 residents in Sept 2024. Spitsbergen is the largest island, followed by Nordaustlandet and Edgeøya. The administrative center is Longyearbyen

Saft wins project for largest BESS in the Arctic

Saft has won a turnkey contract for a 7MWh battery energy storage system (BESS) in a Norwegian archipelago which it claims is the largest in the Arctic, although much larger projects near the polar circle have ...



Svalbard e Jan Mayen - Wikipédia, a enciclopédia livre

Por isso, Jan Mayen não tem nenhuma ligação administrativa a Svalbard, estando separada por mais de mil quilômetros de distância. Embora existam essas diferenças entre Svalbard e Jan Mayen, a ISO considera ambas um só órgão de acordo com a 3166-1, sendo uma preferência do Ministério da Noruega incluir Jan Mayen nesse sistema. [6]

Sirius 747 Full Auto Nerf Blaster 3D Printed Kit

Introducing the Sirius 747 Full Auto Nerf Blaster, your ultimate choice for fast-paced, high-intensity Nerf battles. Svalbard & Jan Mayen NOK kr; Sweden SEK kr; Switzerland CHF Battery type: XT30 Lipo battery (size max. 75x35x30mm). Size: 44*20*5cm (LxWxH).



Lost Mary Quasar OS25000 Disposable , 5% Salt Nic

Lost Mary releases the Quasar OS25000; a disposable vape featuring an 850mAh battery, internal triple mesh coil, LED screen, 3 boost settings, and up to 25k puffs of 50mg vape juice. Check out the Lost Mary Quasar OS25000 ...




[Svalbard und Jan Mayen](#)

Im norwegischen Sprachgebrauch heißt die Inselgruppe Svalbard („kühle Küste“). Jan Mayen ist eine 373 km² große Insel ca. 650 km nordöstlich von Island in der Grönlandsee und ist politisch gesehen ein integraler Teil Norwegens, gehört ...



[About: Svalbard and Jan Mayen](#)

Svalbard and Jan Mayen (Norwegian: Svalbard og Jan Mayen, ISO 3166-1 alpha-2: SJ, ISO 3166-1 alpha-3: SJM, ISO 3166-1 numeric: 744) is a statistical designation defined by ISO 3166-1 for a collective grouping of two remote jurisdictions of Norway: Svalbard and Jan Mayen. While the two are combined for the purposes of the International Organization for Standardization (ISO) ...



[Voyage à Svalbard et Jan Mayen](#)

Svalbard et Jan Mayen est un terme statistique qui fait référence à deux territoires norvégiens de l'océan Arctique : l'archipel de Svalbard, et l'île Jan Mayen, regroupés sous le même code ISO 3166-1 « SJ ». Malgré cette dénomination commune selon ce code, ces deux territoires ne sont pas administrés sous la même



The 10 best Assault & Battery Lawyers in Sveagruva, Svalbard and Jan

About Assault & Battery Law in Sveagruva, Svalbard and Jan Mayen: Assault & Battery is a serious crime in Sveagruva, Svalbard and Jan Mayen. Assault refers to the act of causing someone to fear imminent harm, while battery involves the actual physical contact that causes harm to another person. These offenses can result in criminal charges and


???????

???????(???: Svalbard og Jan Mayen,ISO 3166-1
 ??????:SJ,ISO 3166-1 ??????:SJM,ISO 3166-1 ??????
 ? :744)????????????????,????????????????????????
 ? ?????????????????????,????????????????



[Svalbard e Jan Mayen](#)

Svalbard e Jan Mayen (in norvegese Svalbard og Jan Mayen) è una classificazione statistica definita dallo standard ISO 3166-1 [1] di due territori insulari della Norvegia settentrionale (Isole Svalbard e Jan Mayen). Svalbard e Jan



Mayen sono anche accomunate dallo stesso dominio di primo livello nazionale, .sj.

Shipping to Svalbard And Jan Mayen: Time, Cost & Customs

...

International shipping to Svalbard And Jan Mayen is easy! This guide covers the requirements and costs to consider before you ship to Svalbard And Jan Mayen. Solutions. Accessories (Battery): 20% . Health & Beauty: 20% . Fashion: 20% . Watches: 20% . Jewelry: 6% . Pets Accessories: 12%. Dry Food & Supplements: 14%. Home Appliances: 20% .



???????

????????(???Svalbard og Jan Mayen,ISO 3166-1
 ??????:SJ,ISO 3166-1 ??????:SJM,ISO 3166-1 ??????
 ??:744)????????????????,????????????????????
 ?????????????????????,????????????????????
 ??? .sj?????????????? ...

Jan Mayen

Jan Mayen Jan Mayen está en Svalbard.
 Panorama: Mapa: Direcciones: Satélite: Mapa
 foto: Panorama: Mapa: Direcciones: Satélite:
 Mapa foto: Toque el mapa Foto: Tonreg15, CC BY-
 SA 3.0. Jan Mayen es una pequeña isla volcánica
 de 377 km² de superficie, situada a medio

camino entre el océano Ártico y el Atlántico norte, parcialmente



[Svalbard and Jan Mayen](#)

Svalbard and Jan Mayen (Norwegian: Svalbard og Jan Mayen, ISO 3166-1 alpha-2: SJ, ISO 3166-1 alpha-3: SJM, ISO 3166-1 numeric: 744) is a statistical designation defined by ISO 3166-1 of two parts of Norway under separate jurisdictions--Svalbard and Jan Mayen. While the two are combined for the purposes of the International Organization for Standardization (ISO) category, ...

[Svalbard und Jan Mayen](#)

Die Svalbard und Jan Mayen sind damit das 25st-größte Land in Europa und weltweit auf Rang 126. Mit 0,041 Einwohnern pro km² ist es zudem das am dünnsten besiedelte Land in Europa. Die Inselgruppe besteht aus rund 400 teilweise unbewohnten Inseln. Die Svalbard und Jan Mayen haben keine direkt angrenzenden Nachbarländer.



Svalbard et Jan Mayen: données et statistiques du pays

Svalbard et Jan Mayen est un groupe d'îles au nord de la mer de Barents, sur l'océan Arctique. Le pays a une superficie totale de 62.045 km² et une longueur totale de côtes de 124 km. Cette

masse terrestre correspond à environ 11% de la taille de la France. Svalbard et Jan Mayen est ainsi le 25e plus grand pays d'Europa et le 126e au



???? ???? ??

???? ???? ???? ???? ???? ?? . ???? ???? ??(Svalbard? Jan Mayen)? ???? ?? ???? ???? ???? ???? ???? ???? ???? ???? ???? ???? ???? ISO 3166-1 ?? SJ? SJM? ???? ?? . ?? ???? ???? ".sj"? ...



Contact Us

For catalog requests, pricing, or partnerships, please visit:
<https://ian-solar.co.za>